

NOTICE!!

These documents have been scanned!

Do not place un-scanned documents beneath this notice!

Do not remove this notice from this file!

GPO Jacket No. 560-102
Print Order 61540
Rise Business Services, LLC
Job=AZ15 5/10/2019



Box Number= AZ15034



Claim Begin-End: AMC426220-AMC426221


1 Initial Receipt



AZ15034-3

AMC426152-AMC428464

United States Department of the Interior
Bureau of Land Management
 LANDS/RECREATION & PLANNING
 ONE N CENTRAL AVE
 PHOENIX, AZ 85004 -2203
 Phone: 602-417-9200



Receipt

No:

2954320

Transaction #: 3042247**Date of Transaction:** 01/22/2014**CUSTOMER:**

RICHARD RADONICH
 14720 MOLLUC DR
 RED BLUFF, CA 96080-9569 US

| LINE # | QTY | DESCRIPTION | REMARKS | UNIT PRICE | TOTAL |
|---------------|------|--|---------|------------|-----------------|
| 1 | 1.00 | LOCATABLE MINERALS / MINING CLAIMS- NEW, UNADJUD, ONE OR MORE AUTH NOS / NEW MINING CLAIM LOCATION FEE \$34 CASES: AMC426220/\$34.00 | | - n/a - | 34.00 |
| 2 | 1.00 | LOCATABLE MINERALS / MINING CLAIMS- NEW, UNADJUD, ONE OR MORE AUTH NOS / NEW MINING CLAIM MAINT FEE \$140 CASES: AMC426220/\$140.00 | | - n/a - | 140.00 |
| 3 | 1.00 | LOCATABLE MINERALS / MINING CLAIMS- NEW, UNADJUD, ONE OR MORE AUTH NOS / NEW MINING CLAIM PROCESSING FEE CASES: AMC426220/\$20.00 | | - n/a - | 20.00 |
| 4 | 1.00 | LOCATABLE MINERALS / MINING CLAIMS- NEW, UNADJUD, ONE OR MORE AUTH NOS / NEW MINING CLAIM MAINT FEE \$140 CASES: AMC426220/\$140.00 | | - n/a - | 140.00 |
| TOTAL: | | | | | \$334.00 |

Also see second Receipt 2954332

| PAYMENT INFORMATION | | | |
|---------------------|---------|--|----------------------|
| 1 | AMOUNT: | 334.00 | POSTMARKED: N/A |
| | TYPE: | CASH | RECEIVED: 01/22/2014 |
| | NAME: | VROOMAN, MELBURN 103 MILL ST GOUVERNEUR NY 13642 | |

REMARKS

United States Department of the Interior
Bureau of Land Management
 LANDS/RECREATION & PLANNING
 ONE N CENTRAL AVE
 PHOENIX, AZ 85004 -2203
 Phone: 602-417-9200

Receipt

No: 2954332

| | |
|--|---|
| Transaction #: 3042259 | |
| Date of Transaction: 01/22/2014 | |
| CUSTOMER: | |
| | RONALD POSEY 4598 HAWAINA WAY KELSEYVILLE, CA 95451-9756 US |

| LINE # | QTY | DESCRIPTION | REMARKS | UNIT PRICE | TOTAL |
|---------------|------|---|---------|------------|-----------------|
| 1 | 1.00 | LOCATABLE MINERALS / MINING CLAIMS-NEW, UNADJUD, ONE OR MORE AUTH NOS / NEW MINING CLAIM LOCATION FEE \$34 CASES: AMC426221/\$34.00 | | - n/a - | 34.00 |
| 2 | 1.00 | LOCATABLE MINERALS / MINING CLAIMS-NEW, UNADJUD, ONE OR MORE AUTH NOS / NEW MINING CLAIM MAINT FEE \$140 CASES: AMC426221/\$140.00 | | - n/a - | 140.00 |
| 3 | 1.00 | LOCATABLE MINERALS / MINING CLAIMS-NEW, UNADJUD, ONE OR MORE AUTH NOS / NEW MINING CLAIM PROCESSING FEE CASES: AMC426221/\$20.00 | | - n/a - | 20.00 |
| 4 | 1.00 | LOCATABLE MINERALS / MINING CLAIMS-NEW, UNADJUD, ONE OR MORE AUTH NOS / NEW MINING CLAIM MAINT FEE \$140 CASES: AMC426221/\$140.00 | | - n/a - | 140.00 |
| TOTAL: | | | | | \$334.00 |

| PAYMENT INFORMATION | | | |
|---------------------|---------|---|----------------------|
| 1 | AMOUNT: | 334.00 | POSTMARKED: N/A |
| | TYPE: | CASH | RECEIVED: 01/22/2014 |
| | NAME: | VROOMAN, MELBURN 103 MILL ST GOUVERNEUR NY 13642 US | |

| REMARKS |
|---------------------|
| PART 2 OF 2 FILINGS |

NOTICE!!

These documents have been scanned!

Do not place un-scanned documents beneath this notice!

Do not remove this notice from this file!

GPO Jacket No. 560-102
Print Order 61540
Rise Business Services, LLC
Job=AZ15 5/10/2019



Box Number= AZ15034



Claim Begin-End: AMC426220-AMC426221

2 Correspondence



AZ15034-3

AMC426152-AMC428464

SENDER: COMPLETE THIS SECTION

- Complete items 1, 2, and 3.
- Print your name and address on the reverse so that we can return the card to you.
- Attach this card to the back of the mailpiece, or on the front if space permits.

1. Article Addressed to:

RONALD POSEY
4598 HAWAINA WAY
KELSEYVILLE, CA 95451-9756
RM/9200/AMC426220



9590 9402 2630 6336 1233 73

2. Article Number (Transfer from service label)

7017 0190 0000 4056 9940

COMPLETE THIS SECTION ON DELIVERY**A. Signature****X**

Ronald Posey

☐ Agent☐ Addressee**B. Received by (Printed Name)**

RONALD POSEY

C. Date of Delivery

12/29/17

D. Is delivery address different from item 1?☐ Yes

If YES, enter delivery address below:



☐ No**3. Service Type**

- ☐ Adult Signature
- ☐ Adult Signature Restricted Delivery
- ☒ Certified Mail®
- ☐ Certified Mail Restricted Delivery
- ☐ Collect on Delivery
- ☐ Collect on Delivery Restricted Delivery
- ☐ Registered Mail
- ☐ Registered Mail Restricted Delivery (\$500)

- ☐ Priority Mail Express®
- ☐ Registered Mail™
- ☐ Registered Mail Restricted Delivery
- ☐ Return Receipt for Merchandise
- ☐ Signature Confirmation™
- ☐ Signature Confirmation Restricted Delivery



USPS TRACKING#



First-Class Mail
Postage & Fees Paid
USPS
Permit No. G-10

9590 9402 2630 6336 1233 73

United States
Postal Service

• Sender: Please print your name, address, and ZIP+4® in this box •

PHOENIX, ARIZONA
U.S. DEPARTMENT OF THE INTERIOR
BUREAU OF LAND MANAGEMENT
ARIZONA STATE OFFICE
ONE NORTH CENTRAL AVENUE, SUITE 800
PHOENIX, AZ 85004-4427

RECEIVED
ARIZONA STATE OFFICE
JAN -3 A 10:43





United States Department of the Interior

BUREAU OF LAND MANAGEMENT

Arizona State Office

One North Central Avenue, Suite 800

Phoenix, Arizona 85004-4427

www.blm.gov/az/



In Reply Refer To:
3800 (9200) RM
AMC426220

DEC 20 2017

CERTIFIED MAIL - RETURN RECEIPT REQUESTED No. 7017 0190 0000 4056 9940

DECISION

RONALD POSEY : This decision affects those claims shown
4598 HAWAINA WAY : in the block below.
KELSEYVILLE, CA 95451-9756 :

AMC426221
BETTER THAN NOTHING 2

DECISION VACATED

The decision of November 29, 2017, Mining Claims Declared Forfeited for no 2018 Filing, is hereby vacated.

Upon further investigation, our records show receipt of all required documents on or before the due date. Our records have been updated to show the claims in a current status.

Please include your AMC serial number(s) on all correspondence. If additional information is required, contact RéAnn Myers at 602-417-9413.

Lucas Lucero
Deputy State Director
Lands, Minerals and Energy Division

SENDER: COMPLETE THIS SECTION

- Complete items 1, 2, and 3.
- Print your name and address on the reverse so that we can return the card to you.
- Attach this card to the back of the mailpiece, or on the front if space permits.

1. Article Addressed to:

WALTER POSEY
3818 AQUA VISTA ST
OAKLAND, CA 94601-4314
RM/9200/AMC426220



9590 9402 2630 6336 1233 80

2. Article Number (Transfer from service label)

7017 0190 0000 4056 9933

COMPLETE THIS SECTION ON DELIVERY

A. Signature

X

☐ Agent

☒ Addressee

B. Received by (Printed Name)

C. Date of Delivery

12/28/17

D. Is delivery address different from item 1?

☐ Yes

If YES, enter delivery address below:

☒ No

3. Service Type

☐ Adult Signature

☐ Adult Signature Restricted Delivery

☒ Certified Mail®

☐ Certified Mail Restricted Delivery

☐ Collect on Delivery

☐ Collect on Delivery Restricted Delivery

ail

ail Restricted Delivery

☐ Priority Mail Express®

☐ Registered Mail™


☐ Registered Mail Restricted Delivery

☒ Return Receipt for Merchandise

☐ Signature Confirmation™

☐ Signature Confirmation Restricted Delivery

USPS TRACKING #



First-Class Mail
Postage & Fees Paid
USPS
Permit No. G-10

9590 9402 2630 6336 1233 80

United States
Postal Service

• Sender: Please print your name, address, and ZIP+4® in this box•

PHOENIX, ARIZONA
U.S. DEPARTMENT OF THE INTERIOR
BUREAU OF LAND MANAGEMENT
ARIZONA STATE OFFICE
ONE NORTH CENTRAL AVENUE, SUITE 800
PHOENIX, AZ 85004-4427

3 10:43 A

3-3112 2018

STATE OFFICE

RECEIVED





United States Department of the Interior

BUREAU OF LAND MANAGEMENT

Arizona State Office

One North Central Avenue, Suite 800

Phoenix, Arizona 85004-4427

www.blm.gov/az/



In Reply Refer To:
3800 (9200) RM

AMC426220

DEC 20 2017

CERTIFIED MAIL - RETURN RECEIPT REQUESTED No. 7017 0190 0000 4056 9933

DECISION

WALTER POSEY
3818 AQUA VISTA ST
OAKLAND, CA 94601-4314

: This decision affects those claims shown
: in the block below.
:

AMC426221
BETTER THAN NOTHING 2

DECISION VACATED

The decision of November 29, 2017, Mining Claims Declared Forfeited for no 2018 Filing, is hereby vacated.

Upon further investigation, our records show receipt of all required documents on or before the due date. Our records have been updated to show the claims in a current status.

Please include your AMC serial number(s) on all correspondence. If additional information is required, contact RéAnn Myers at 602-417-9413.

Lucas Lucero
Deputy State Director
Lands, Minerals and Energy Division

SENDER: COMPLETE THIS SECTION

- Complete items 1, 2, and 3.
- Print your name and address on the reverse so that we can return the card to you.
- Attach this card to the back of the mailpiece, or on the front if space permits.

1. Article Addressed to:

WALTER POSEY
3818 AQUA VISTA ST
OAKLAND CA 94601-4314
AMC426220 RM 9200



9590 9402 1932 6123 9408 15

2. Article Number (Transfer from service label)

7017 0660 0000 3024 1744

COMPLETE THIS SECTION ON DELIVERY**A. Signature**

X

☐ Agent

☒ Addressee

B. Received by (Printed Name)**C. Date of Delivery**

12/06/70

D. Is delivery address different from item 1?

☐ Yes

If YES, enter delivery address below:

☒ No

3. Service Type

- ☐ Adult Signature
- ☐ Adult Signature Restricted Delivery
- ☒ Certified Mail®
- ☐ Certified Mail Restricted Delivery
- ☐ Collect on Delivery
- ☐ Collect on Delivery Restricted Delivery
- ☐ Insured Mail

☐ Priority Mail®

☐ Registered

☐ Registered Mail

and Mail Restricted Delivery (500)

USPS TRACKING#



9590 9402 1902 6123 8408 15

United States
Postal Service

RECEIVED
BLM AZ STATE OFFICE

2017 DEC 12 130110Z

U.S. DEPARTMENT OF THE INTERIOR
BUREAU OF LAND MANAGEMENT
ARIZONA STATE OFFICE
ONE NORTH CENTRAL AVENUE, SUITE 800
PHOENIX, AZ 85004-4427

• Sender: Please print your name, address, and ZIP+4® in this box •

First-Class Mail
Postage & Fees Paid
USPS
Permit No. G-10





United States Department of the Interior

BUREAU OF LAND MANAGEMENT

Arizona State Office

One North Central Avenue, Suite 800

Phoenix, Arizona 85004-4427

www.blm.gov/az/



NOV 29 2017

In Reply Refer To:

3830 (9200) RM

AMC426220

CERTIFIED MAIL - RETURN RECEIPT REQUESTED No. 7017 0660 0000 3024 1744

DECISION

WALTER POSEY
3818 AQUA VISTA ST
OAKLAND, CA 94601-4314

: This decision affects those claims shown
: in the block below.
:

AMC426221
BETTER THAN NOTHING2

MINING CLAIMS DECLARED FORFEITED

The mining claims listed above have been declared forfeit as of September 1, 2017, for failure to timely file the required maintenance fee payment or small miner's maintenance fee waiver (waiver).

Claimants are required to pay an annual non-refundable maintenance fee of \$155 per 20 acres or portion thereof, or submit a waiver, on or before September 1 of each year. These requirements were established by 30 U.S.C. 28f-1, as amended, and 43 CFR 3834 and 3835.

Our records do not show receipt of a maintenance fee payment or small miner waiver filed on or before the due date. Therefore, the claims listed above are forfeit.

Reclamation Requirements

This decision does not relieve you of the liability for reclamation of all areas disturbed by your activities on lands covered by the subject mining claim(s) and/or site(s). After you complete the reclamation, you must notify the authorized officer of the appropriate surface managing agency so that the authorized officer may conduct a final site inspection and determine whether you may be released from liability. If you fail to reclaim the land to the satisfaction of the authorized officer, the surface management agency may cite you for noncompliance under its surface management

2

regulations. For land administered by the Bureau of Land Management (BLM), if you fail to reclaim the land to the satisfaction of the authorized officer as required in 43 CFR Subpart 3809, BLM will issue an order of noncompliance under 43 CFR 3809.601(a). If you fail to comply with the non-compliance order, BLM may take further action under 43 CFR 3809.604. Failure to conduct reclamation is a prohibited act that may subject you to criminal penalties. See 43 CFR 3809.605(h) and 43 CFR 3809.700.

Appeal Procedures

This decision may be appealed to the Interior Board of Land Appeals, Office of the Secretary, in accordance with the regulations contained in 43 CFR, Part 4, and the enclosed Form 1842-1. If an appeal is taken, your notice of appeal must be filed in this office (at the above address) within 30 days from receipt of this decision. The appellant has the burden of showing that the decision appealed from is in error.


If you wish to file a petition pursuant to regulation 43 CFR 4.21 (58 FR 4939, January 19, 1993) for a stay of the effectiveness of this decision during the time that your appeal is being reviewed by the Board, the petition for a stay must accompany your notice of appeal. A petition for a stay is required to show sufficient justification based on the standards listed below. Copies of the notice of appeal and petition for a stay **must** also be submitted to each party named in this decision and to the Interior Board of Land Appeals and to the appropriate Office of the Solicitor (see 43 CFR 4.413) at the same time the original documents are filed with this office. If you request a stay, you have the burden of proof to demonstrate that a stay should be granted.

Standards for Obtaining a Stay

Except as otherwise provided by law or other pertinent regulation, a petition for a stay of a decision pending appeal shall show sufficient justification based on the following standards:

- (1) The relative harm to the parties if the stay is granted or denied,
- (2) The likelihood of the appellant's success on the merits,
- (3) The likelihood of immediate and irreparable harm if the stay is not granted, and
- (4) Whether the public interest favors granting the stay.

Please include your AMC serial number(s) on all correspondence. If additional information is required, please call RéAnn Myers at 602-417-9413.


for Lucas Lucero
Deputy State Director
Lands, Minerals, and Energy Division

Enclosure

| | | | | |
|----------------------------|--------------------|-------------|----|------------|
| CLAIM OWNERS FOR AMC426221 | | | | |
| RONALD POSEY | 4598 HAWAINA WAY | KELSEYVILLE | CA | 95451-9756 |
| WALTER POSEY | 3818 AQUA VISTA ST | OAKLAND | CA | 94601-4314 |

SENDER: COMPLETE THIS SECTION

- Complete items 1, 2, and 3.
- Print your name and address on the reverse so that we can return the card to you.
- Attach this card to the back of the mailpiece, or on the front if space permits.

1. Article Addressed to:

RONALD POSEY
4598 HAWAINA WAY
KELSEYVILLE CA 95451-9756
AMC426220 RM 92000



9590 9402 1932 6123 9408 22

7017 0660 0000 3024 1737

COMPLETE THIS SECTION ON DELIVERY**A. Signature**

X

☐ Agent

☐ Addressee


B. Received by (Printed Name)**C. Date of Delivery**

- D. Is delivery address different from item 1?** ☐ Yes
If YES, enter delivery address below: ☐ No

3. Service Type

- | | |
|--|---|
| <input type="checkbox"/> Adult Signature | <input type="checkbox"/> Priority Mail Express® |
| <input type="checkbox"/> Adult Signature Restricted Delivery | <input type="checkbox"/> Registered Mail™ |
| <input checked="" type="checkbox"/> Certified Mail® | <input type="checkbox"/> Registered Mail Restricted Delivery |
| <input type="checkbox"/> Certified Mail Restricted Delivery | <input type="checkbox"/> Return Receipt for Merchandise |
| <input type="checkbox"/> Collect on Delivery | <input type="checkbox"/> Signature Confirmation™ |
| <input type="checkbox"/> Collect on Delivery Restricted Delivery | <input type="checkbox"/> Signature Confirmation Restricted Delivery |
| <input type="checkbox"/> Insured Mail | |
| <input type="checkbox"/> Insured Mail Restricted Delivery (over \$500) | |

USPS TRACKING #



First-Class Mail
Postage & Fees Paid
USPS
Permit No. G-10

9590 9402 1932 6113 9408 22

United States
Postal Service

RECEIVED
BLM AZ STATE OFFICE

• Sender: Please print your name, address, and ZIP+4® in this box•

U.S. DEPARTMENT OF THE INTERIOR
BUREAU OF LAND MANAGEMENT
ARIZONA STATE OFFICE
ONE NORTH CENTRAL AVENUE, SUITE 800
PHOENIX, AZ 85004-4427

2017 DEC 12 P 2:19

PHOENIX ARIZONA





United States Department of the Interior

BUREAU OF LAND MANAGEMENT

Arizona State Office

One North Central Avenue, Suite 800

Phoenix, Arizona 85004-4427

www.blm.gov/az/



NOV 29 2017

In Reply Refer To:

3830 (9200) RM

AMC426220

CERTIFIED MAIL - RETURN RECEIPT REQUESTED No. 7017 0660 0000 3024 1737

DECISION

| | | |
|----------------------------|---|--|
| RONALD POSEY | : | This decision affects those claims shown |
| 4598 HAWAINA WAY | : | in the block below. |
| KELSEYVILLE, CA 95451-9756 | : | |

AMC426221

BETTER THAN NOTHING2

MINING CLAIMS DECLARED FORFEITED

The mining claims listed above have been declared forfeit as of September 1, 2017, for failure to timely file the required maintenance fee payment or small miner's maintenance fee waiver (waiver).

Claimants are required to pay an annual non-refundable maintenance fee of \$155 per 20 acres or portion thereof, or submit a waiver, on or before September 1 of each year. These requirements were established by 30 U.S.C. 28f-1, as amended, and 43 CFR 3834 and 3835.

Our records do not show receipt of a maintenance fee payment or small miner waiver filed on or before the due date. Therefore, the claims listed above are forfeit.

Reclamation Requirements

This decision does not relieve you of the liability for reclamation of all areas disturbed by your activities on lands covered by the subject mining claim(s) and/or site(s). After you complete the reclamation, you must notify the authorized officer of the appropriate surface managing agency so that the authorized officer may conduct a final site inspection and determine whether you may be released from liability. If you fail to reclaim the land to the satisfaction of the authorized officer, the surface management agency may cite you for noncompliance under its surface management

2

regulations. For land administered by the Bureau of Land Management (BLM), if you fail to reclaim the land to the satisfaction of the authorized officer as required in 43 CFR Subpart 3809, BLM will issue an order of noncompliance under 43 CFR 3809.601(a). If you fail to comply with the non-compliance order, BLM may take further action under 43 CFR 3809.604. Failure to conduct reclamation is a prohibited act that may subject you to criminal penalties. See 43 CFR 3809.605(h) and 43 CFR 3809.700.

Appeal Procedures

This decision may be appealed to the Interior Board of Land Appeals, Office of the Secretary, in accordance with the regulations contained in 43 CFR, Part 4, and the enclosed Form 1842-1. If an appeal is taken, your notice of appeal must be filed in this office (at the above address) within 30 days from receipt of this decision. The appellant has the burden of showing that the decision appealed from is in error.


If you wish to file a petition pursuant to regulation 43 CFR 4.21 (58 FR 4939, January 19, 1993) for a stay of the effectiveness of this decision during the time that your appeal is being reviewed by the Board, the petition for a stay must accompany your notice of appeal. A petition for a stay is required to show sufficient justification based on the standards listed below. Copies of the notice of appeal and petition for a stay **must** also be submitted to each party named in this decision and to the Interior Board of Land Appeals and to the appropriate Office of the Solicitor (see 43 CFR 4.413) at the same time the original documents are filed with this office. If you request a stay, you have the burden of proof to demonstrate that a stay should be granted.

Standards for Obtaining a Stay

Except as otherwise provided by law or other pertinent regulation, a petition for a stay of a decision pending appeal shall show sufficient justification based on the following standards:

- (1) The relative harm to the parties if the stay is granted or denied,
- (2) The likelihood of the appellant's success on the merits,
- (3) The likelihood of immediate and irreparable harm if the stay is not granted, and
- (4) Whether the public interest favors granting the stay.

Please include your AMC serial number(s) on all correspondence. If additional information is required, please call RéAnn Myers at 602-417-9413.


for Lucas Lucero
Deputy State Director
Lands, Minerals, and Energy Division

Enclosure

| CLAIM OWNERS FOR AMC426221 | | | | |
|----------------------------|--------------------|-------------|----|------------|
| RONALD POSEY | 4598 HAWAINA WAY | KELSEYVILLE | CA | 95451-9756 |
| WALTER POSEY | 3818 AQUA VISTA ST | OAKLAND | CA | 94601-4314 |

USPS Tracking®

[FAQs > \(http://faq.usps.com/?articleId=220900\)](http://faq.usps.com/?articleId=220900)[Track Another Package +](#)**Tracking Number:** 70170660000030241737[Remove X](#)

Your item was delivered to an individual at the address at 4:01 pm on December 4, 2017 in KELSEYVILLE, CA 95451.

Delivered

December 4, 2017 at 4:01 pm
DELIVERED, LEFT WITH INDIVIDUAL
KELSEYVILLE, CA 95451

[Get Updates ∨](#)

[Text & Email Updates](#)

[Tracking History](#)

[Product Information](#)

[See Less ^](#)

Can't find what you're looking for?

Go to our **FAQs** (<http://faq.usps.com/?articleId=220900>) section to find answers to your tracking questions.

NOTICE!!

These documents have been scanned!

Do not place un-scanned documents beneath this notice!

Do not remove this notice from this file!

GPO Jacket No. 560-102
Print Order 61540
Rise Business Services, LLC
Job=AZ15 5/10/2019



Box Number= AZ15034



Claim Begin-End: AMC426220-AMC426221

3 Transfers



AZ15034-3

AMC426152-AMC428464

**NO
DOCUMENTS
FOUND**

NO DOCUMENTS FOUND
NO DOCUMENTS FOUND

NOTICE!!

These documents have been scanned!

Do not place un-scanned documents beneath this notice!

Do not remove this notice from this file!

GPO Jacket No. 560-102
Print Order 61540
Rise Business Services, LLC
Job=AZ15 5/10/2019



Box Number= AZ15034



Claim Begin-End: AMC426220-AMC426221

4 Miscellaneous



AZ15034-3

AMC426152-AMC428464

**NO
DOCUMENTS
FOUND**

NO DOCUMENTS FOUND
NO DOCUMENTS FOUND

NOTICE!!

These documents have been scanned!

Do not place un-scanned documents beneath this notice!

Do not remove this notice from this file!

GPO Jacket No. 560-102
Print Order 61540
Rise Business Services, LLC
Job=AZ15 5/10/2019



Box Number= AZ15034



Claim Begin-End: AMC426220-AMC426221

5 Annual Filings



AZ15034-3

AMC426152-AMC428464

UNITED STATES
DEPARTMENT OF THE INTERIOR
BUREAU OF LAND MANAGEMENT

MAINTENANCE FEE WAIVER CERTIFICATION

SEE INSTRUCTIONS ON PAGE 2

Print Clear
426220
FORM APPROVED
OMB NO. 1004-0114
Expires: January 31, 2020

1. This small miner waiver is filed for the assessment year beginning on September 1, 2018 and ending on September 1, 2019.
2. The undersigned and all related parties owned ten or fewer mining claims, mill, or tunnel sites located and maintained on Federal lands in the United States of America on September 1, 2018.
3. The undersigned have performed the assessment work required by law for each mining claim listed prior to filing this waiver and understand that by filing this form, the undersigned must file an affidavit of assessment work with the Bureau of Land Management (BLM) by the December 30th following the filing of this waiver.
4. The undersigned understand that if the assessment work obligation has not yet come due under 30 U.S.C. 28 (for those claims in their first assessment year only), a notice of intent to hold reciting this condition must be recorded by the December 30th following the filing of this waiver.
5. The undersigned understand that mill and tunnel sites may also be listed on this waiver and be waived from payment of the maintenance fee, and that a notice of intent to hold for these sites is required to be filed with the BLM by the December 30th following the filing of this waiver.
6. The undersigned understand and acknowledge that pursuant to 43 U.S.C. 1212 and 18 U.S.C. 1001, the filing or recording of a false, fictitious, or fraudulent document with the BLM may result in a fine of up to \$250,000, a prison term not to exceed five years, or both.
7. The mining claims, mill or tunnel sites for which this waiver from payment of the maintenance fees is requested are:

| CLAIM OR SITE NAME | BLM RECORDATION SERIAL NUMBER |
|---------------------------------|-------------------------------|
| 1. <u>BETTER THAN NOTHING 1</u> | <u>AMC 4220</u> |
| 2. | |
| 3. | |
| 4. | |
| 5. | |
| 6. | |
| 7. | |
| 8. | |
| 9. | |
| 10. | |

RECEIVED
BLM AZ STATE OFFICE
2018 SEP -5 P 12:25
PHOENIX, ARIZONA

The owner(s) (claimants) of the above mining claims and sites are:

RICHARD RADONICH
(Owner's Name - Please Print)
14720 MOHAWC DR
(Owner's Mailing Address)

Richard Radonich
(Owner's Signature)
RED BLUFF CA 96080
(City) (State) (Zip Code)

DENNIS RADONICH
(Owner's Name - Please Print)
13165 MONTECITO RD
(Owner's Mailing Address)

Dennis Radonich
(Owner's Signature)
RED BLUFF CA 96080
(City) (State) (Zip Code)

(Owner's Name - Please Print)

(Owner's Signature)

(Owner's Mailing Address)

(City)

(State)

(Zip Code)

(Owner's Name - Please Print)

(Owner's Signature)

(Owner's Mailing Address)

(City)

(State)

(Zip Code)

(Continued on page 2)

4258422

UNITED STATES
DEPARTMENT OF THE INTERIOR
BUREAU OF LAND MANAGEMENT

FORM APPROVED
OMB NO.: 1004-0114
Expires:

AFFIDAVIT OF ANNUAL ASSESSMENT WORK

WHEN RECORDED, MAIL DOCUMENT TO:

NAME: RICHARD RADONICH

ADDRESS: 14720 MOLLUC DR

CITY, STATE, ZIP: RED BLUFF CA 96080

FOR COUNTY RECORDER'S USE

No. of Claims 1

x \$10/claim

Total due BLM \$ 10.00

TO ALL WHOM IT MAY CONCERN:

1. The undersigned certifies that at least \$100 per claim was expended for development, labor and improvements, or equivalent value added, as the annual assessment work for the assessment year ending September 1, 2018 for the following contiguous unpatented mining claim(s), located in the County of YAVA PAI, in the State of ARIZONA.

| BLM Serial No. | Name of Claim | Tp. | Rg. | Sec. | Mer. | County Recordation: Book and Page No. | Date |
|----------------|---------------------|-----|-----|------|------|--|------------|
| AMC426220 | BETTER THAN NOTHING | 19N | 4W | 20 | GSR | 2014-0003093 | 12-17-2013 |
| | | | | | | | |
| | | | | | | | |
| | | | | | | | |
| | | | | | | | |
| | | | | | | | |
| | | | | | | | |
| | | | | | | | |
| | | | | | | | |
| | | | | | | | |

RECEIVED
BLM AZ STATE OFFICE
2018 SEP -5 P 12:25
PHOENIX, ARIZONA

#4258432

markings sufficient to appropriately designate the corner of the claim to which it pertains and the name of the claim(s).

I hereby certify under penalty of perjury under the laws of the State of CALIFORNIA that the foregoing statements are true and correct:

Richard Radonich

(Signature of person responsible for above statement)

Date: 8-27-2018

Title 18 U.S.C. 1001 and 43 U.S.C. 1212 make it a crime for any person knowingly and willfully to make to any department or agency of the United States any false, fictitious or fraudulent statements or representations as to any matter within its jurisdiction.


Notary Block

SUBSCRIBED AND SWORN TO before me, this 27 day of August, 2018

By: Richard Radonich
(Signature of Affiant)

Title: _____

My Commission Expires: 3/15/2020



CALIFORNIA NOTARIAL
CERTIFICATE ATTACHED

INSTRUCTIONS

1. This is an optional form that may be used to satisfy the requirements for the Bureau of Land Management (BLM) under the provisions of 43 U.S.C. §1744 and 30 U.S.C. §28-28d and the regulations thereunder (43 CFR part 3835). Since local and State laws may vary, you should contact your local and State agencies where the claims are located to ensure all applicable laws and requirements are satisfied.
2. The claimant(s) must fill in the date in paragraph 1 for the applicable assessment year and the county and state where the claims are located.
3. All claim names, BLM serial numbers, legal descriptions, and original county recording information must be listed for the claims pertaining to this assessment notice.
4. The claimant(s) must complete paragraph 2 listing all labor or improvements which was performed on or did benefit the subject mining claims. The value and date of the labor or improvements must also be listed. The total amount of labor or improvements can be listed, but the total expenditure must equal at least \$100 for each claim.
5. The names and current mailing addresses of the person(s) performing the labor shall be listed in paragraph 3.
6. The name and current mailing address of each owner (claimant) of the claims shall be listed in paragraph 4. The mailing address shall be the owner's address and not the address of an agent or anyone representing the claimant. Be sure to note if there has been a change of address.
7. Paragraph 5 shall be completed to show the date it was verified that all monuments required by law were properly erected, all notices were posted, and that corners were appropriately designated for all claims listed.
8. An exact legible reproduction or duplicate (other than microfilm or other electronic media) of this affidavit or another type of affidavit of assessment work that you file or will file in the county where each claim is located, must be filed with the BLM on or before December 30 of the calendar year in which the assessment year ends. For mill or tunnel sites, a separate notice of intent to hold must be filed with the BLM on or before December 30. Requirements for filing a notice of intent to hold can be found at 43 CFR 3835.33.
9. A processing fee of \$10 for each claim listed must be remitted to the BLM along with this or any other affidavit of assessment work.

Jurat

A notary public or other officer completing this certificate verifies only the identity of the individual who signed the document to which this certificate is attached, and not the truthfulness, accuracy, or validity of that document.

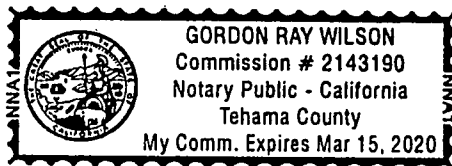
State of California

County of Tehama

Subscribed and sworn to (or affirmed) before me on this 27 day of August, 2018

by Richard Radovich

proved to me on the basis of satisfactory evidence to be the person(s) who appeared before me.



Commission Expires March 15, 2020

(Seal)

Signature

A handwritten signature in black ink, appearing to be "Gordon Ray Wilson", written over a horizontal line.

RECEIVED
BLM AZ STATE OFFICE
2018 SEP - 5 P 12:25
PHOENIX, ARIZONA

2. Type of labor and improvements (specify what was done and give the total value for that labor and improvement to show at least \$100 for each claim). If a geological, geochemical, or geophysical survey was performed, as per 30 U.S.C. 28-1, reference the title of the report of survey, give cost and date of the survey and report, and indicate it was filed with the County Recorder:

| Description of Work Performed | Value of Work Performed | Date Work Was Performed |
|-------------------------------|-------------------------|-------------------------|
| CLAIM IMPROVEMENTS | 150.00 | |
| | | |
| | | |
| | | |
| | | |

3. Name and mailing address of each person who performed the labor and improvements:

Name (please print)

RICHARD RADONICH
DENNIS RADONICH

Current Mailing Address (please print)

14720 MOLLUC DR RED BLUFF CA 96080
13165 MONTECITO RD RED BLUFF CA 96080

4. Name and mailing address of each person who holds and claims the subject mining claim(s) for the valuable minerals contained therein. Be sure to indicate if there is a change of address:

Name (please print)

RICHARD RADONICH
DENNIS RADONICH

Current Mailing Address (please print)

14720 MOLLUC DR RED BLUFF CA 96080
13165 MONTECITO RD RED BLUFF CA 96080

RECEIVED
BLM AZ STATE OFFICE
2018 SEP 25 P 12
PHOENIX ARIZONA

5. The undersigned testifies that on the date of JUNE-14, 2018, all monuments required by law were erected upon the subject claim(s), and all notices required by law were posted on the subject claim(s) or copies thereof were in place, and at said date, each corner monument bore or contained

When Recorded, **MAIL TO:**
SEE PAGE TWO FOR RETURN **ADDRESS**

**AFFIDAVIT OF ANNUAL ASSESSMENT WORK
MAINTENANCE FEE WAIVER ATTACHED**

NAME OF CLAIM:
BETTER THAN NOTHING 1

RECEIVED
BLM AZ STATE OFFICE
2018 SEP -5 P 12:24
PHOENIX, ARIZONA

RICHARD KADONICH
14720 MOHAWC DR
RED BLUFF CA 96080

RECEIVED
BLM AZ STATE OFFICE

2010 SEP -5 P 12:24

PHOENIX, ARIZONA



7018 0680 0000 5739 9438

U.S. POSTAGE PAID
FOM LETTER
RED BLUFF, CA
96080
AUG 27, 18
AMOUNT
\$4.16
R2305H128444-25

BUREAU OF LAND MANGEMENT
ARIZONA STATE OFFICE
1 NORTH CENTRAL AVENUE, SUITE 800
PHOENIX, ARIZONA 85004-4427

85004-442700



United States Department of the Interior
Bureau of Land Management
DIV OF LANDS, MINRLS & ENERGY
ONE N CENTRAL AVE
PHOENIX, AZ 85004 -4427
Phone: 602-417-9200

Receipt

No: 4258422

| | |
|--|--|
| Transaction #: 4374002 | |
| Date of Transaction: 09/07/2018 | |
| CUSTOMER: | |
| | RICHARD RADONICH 14720 MOLLUC DR RED BLUFF, CA 96080-9569 US |

| LINE # | QTY | DESCRIPTION | REMARKS | UNIT PRICE | TOTAL |
|---------------|------|--|-------------------|------------|----------------|
| 1 | 1.00 | LOCATABLE MINERALS / MINING CLAIMS- NOT NEW-UNADJUD, ONE AUTH NO. ONLY / MINING CLAIM MONEY RECEIVED CASES: AMC426220/\$10.00 | POL 2018/1 WAV | - n/a - | 10.00 |
| TOTAL: | | | | | \$10.00 |

| PAYMENT INFORMATION | | | | |
|---------------------|-----------|--|-------------|------------|
| 1 | AMOUNT: | 10.00 | POSTMARKED: | N/A |
| | TYPE: | CHECK | RECEIVED: | 09/05/2018 |
| | CHECK NO: | 2170 | | |
| | NAME: | RADONICH, RICHARD 14720 MOLLUC DR RED BLUFF CA 96080-9569 US | | |

| |
|---------|
| REMARKS |
| |

This receipt was generated by the automated BLM Collections and Billing System and is a paper representation of a portion of the official electronic record contained therein.

UNITED STATES
DEPARTMENT OF THE INTERIOR
BUREAU OF LAND MANAGEMENT

AFFIDAVIT OF ANNUAL ASSESSMENT WORK

FORM APPROVED
OMB NO.: 1004-0114
Expires: January 31, 2020

426220

427434

434563

433892

435529

WHEN RECORDED, MAIL DOCUMENT TO:

NAME: RONALD POSEY

ADDRESS: 4598 HAWAINA WAY

CITY, STATE, ZIP: KELSEYVILLE, CA 95451

FOR COUNTY RECORDER'S USE

No. of Claims 1

x \$10/claim

Total due BLM \$ 10.00


TO ALL WHOM IT MAY CONCERN:

1. The undersigned certifies that at least \$100 per claim was expended for development, labor and improvements, or equivalent value added, as the annual assessment work for the assessment year ending September 1, 2018 for the following contiguous unpatented mining claim(s), located in the County of YAVAPAI, in the State of ARIZONA.

| BLM Serial No. | Name of Claim | Tp | Rg | Sec | Mer | County Recordation Book and Page No. | Co. Recording Date |
|----------------|----------------------|----|----|-----|-----|---|-----------------------|
| AMC426221 | Better Than Nothing2 | 9N | 4W | 20 | GSR | 2014-000394 | 12/17/2013 |
| | | | | | | | |
| | | | | | | | |
| | | | | | | | |
| | | | | | | | |
| | | | | | | | |
| | | | | | | | |
| | | | | | | | |
| | | | | | | | |
| | | | | | | | |

(Continued on page 2)

4260030



2. Type of labor and improvements (specify what was done and give the total value for that labor and improvement to show at least \$100 for each claim). If a geological, geochemical, or geophysical survey was performed, as per 30 U.S.C. 28-1, reference the title of the report of survey, give cost and date of the survey and report, and indicate it was filed with the County Recorder:

| Description of Work Performed | Value of Work Performed | Date Work Was Performed |
|-------------------------------|-------------------------|-------------------------|
| CLAIM IMPROVEMENTS | 140.00 | 2017 - 2018 |
| | | |
| | | |
| | | |
| | | |

3. Name and mailing address of each person who performed the labor and improvements:

Name (please print)

RONALD POSEY

WALTER POSEY

Current Mailing Address (please print)

4598 HAWAIIA WAY KELSEYVILLE, CA 95451

P.O. BOX 95 SAN LEANDRO, CA 94577

4. Name and mailing address of each person who holds and claims the subject mining claim(s) for the valuable minerals contained therein. Be sure to indicate if there is a change of address:

Name (please print)

RONALD POSEY

WALTER POSEY

Current Mailing Address (please print)

4598 HAWAIIA WAY KELSEYVILLE, CA 95451

P.O. BOX 95 SAN LEANDRO, CA 94577

RECEIVED
BLM AZ STATE OFFICE
SEP - 5 P 2:27
PHOENIX, ARIZONA

5. The undersigned testifies that on the date of July 27, 2018, all monuments required by law were erected upon the subject claim(s), and all notices required by law were posted on the subject claim(s) or copies thereof were in place, and at said date, each corner monument bore or contained

markings sufficient to appropriately designate the corner of the claim to which it pertains and the name of the claim(s).

I hereby certify under penalty of perjury under the laws of the State of ARIZONA that the foregoing statements are true and correct:

Ronald Posey
(Signature of person responsible for above statement)

Date: Aug 26, 2018

Title 18 U.S.C. 1001 and 43 U.S.C. 1212 make it a crime for any person knowingly and willfully to make to any department or agency of the United States any false, fictitious or fraudulent statements or representations as to any matter within its jurisdiction.


Notary Block

SUBSCRIBED AND SWORN TO before me, this 26th day of August 2018

By: Sophia Koot
(Signature of Affiant)

Title: Notary Public

My Commission Expires: JAN. 27th, 2021



INSTRUCTIONS

See Attached Affidavit:

1. This is an optional form that may be used to satisfy the requirements for the Bureau of Land Management (BLM) under the provisions of 43 U.S.C. §1744 and 30 U.S.C. §28-28d and the regulations thereunder (43 CFR part 3835). Since local and State laws may vary, you should contact your local and State agencies where the claims are located to ensure all applicable laws and requirements are satisfied.
2. The claimant(s) must fill in the date in paragraph 1 for the applicable assessment year and the county and state where the claims are located.
3. All claim names, BLM serial numbers, legal descriptions, and original county recording information must be listed for the claims pertaining to this assessment notice.
4. The claimant(s) must complete paragraph 2 listing all labor or improvements which were performed on the land did benefit the subject mining claims. The value and date of the labor or improvements must also be listed. The total amount of labor or improvements can be listed, but the total expenditure must equal at least \$100 for each claim.
5. The names and current mailing addresses of the person(s) performing the labor shall be listed in paragraph 3.
6. The name and current mailing address of each owner (claimant) of the claims shall be listed in paragraph 4. The mailing address shall be the owner's address and not the address of an agent or anyone representing the claimant. Be sure to note if there has been a change of address.
7. Paragraph 5 shall be completed to show the date it was verified that all monuments required by law were properly erected, all notices were posted, and that corners were appropriately designated for all claims listed.
8. An exact legible reproduction or duplicate (other than microfilm or other electronic media) of this affidavit or another type of affidavit of assessment work that you file or will file in the county where each claim is located, must be filed with the BLM on or before December 30 of the calendar year in which the assessment year ends. For mill or tunnel sites, a separate notice of intent to hold must be filed with the BLM on or before December 30. Requirements for filing a notice of intent to hold can be found at 43 CFR 3835.33.
9. A processing fee of \$10 for each claim listed must be remitted to the BLM along with this or any other affidavit of assessment work.

CALIFORNIA JURAT

A notary public or other officer completing this certificate verifies only the identity of the individual who signed the document to which this certificate is attached, and not the truthfulness, accuracy, or validity of that document.

State of California)

County of Lake)

Subscribed and sworn to (or affirmed) before me on this 24th day
of August, 20 18, by Ronald Posey

proved to me on the basis of satisfactory evidence to be the person(s)
who appeared before me.



(Seal)

Signature

Sophia Koot

Optional Information

Although the information in this section is not required by law, it could prevent fraudulent removal and reattachment of this jurat to an unauthorized document and may prove useful to persons relying on the attached document.

Description of Attached Document

This certificate is attached to a document titled/for the purpose of

Annual Assessment Work

Ronald Posey

containing 3 pages, and dated _____

Additional Information

Method of Affiant Identification

Proved to me on the basis of satisfactory evidence:

☒ form(s) of identification ☐ credible witness(es)

Notarial event is detailed in notary journal on:

Page # _____ Entry # _____

Notary contact: _____

Other _____

☒ Affiant(s) Thumbprint(s) ☐ Describe: _____



UNITED STATES
DEPARTMENT OF THE INTERIOR
BUREAU OF LAND MANAGEMENT

FORM APPROVED
OMB NO.: 1004-0114
Expires: January 31, 2020

AFFIDAVIT OF ANNUAL ASSESSMENT WORK

WHEN RECORDED, MAIL DOCUMENT TO:

NAME: RONALD POSEY

ADDRESS: 4598 HAWAINA WAY

CITY, STATE, ZIP: KELSEYVILLE, CA 95451

FOR COUNTY RECORDER'S USE

No. of Claims 5

x \$10/claim

Total due BLM \$ 50.00

TO ALL WHOM IT MAY CONCERN:

1. The undersigned certifies that at least \$100 per claim was expended for development, labor and improvements, or equivalent value added, as the annual assessment work for the assessment year ending September 1, 2018 for the following contiguous unpatented mining claim(s), located in the County of YAVAPAI, in the State of ARIZONA.

| BLM Serial No. | Name of Claim | Tp | Rg | Sec | Mer | County Recordation Book and Page No. | Co. Recording Date |
|----------------|---------------------|------------------------|----|-----|-----|---|-----------------------|
| | | Example: 13N 5E 14 MDM | | | | | |
| AMC427434 | Stockmyer North | 9N | 5W | 25 | GSR | 2014-0009161 | 2/26/2014 |
| AMC427435 | Stockmyer North Ext | 9N | 5W | 25 | GSR | 2014-0009162 | 2/26/2014 |
| AMC427436 | Stockmyer South | 9N | 5W | 25 | GSR | 2014-0009163 | 2/26/2014 |
| AMC427437 | Stockmyer South Ext | 9N | 5W | 25 | GSR | 2014-0009164 | 2/26/2014 |
| AMC434563 | Gold Bend | 9N | 5W | 24 | GSR | 2016-001582 | 4/26/2016 |
| | | | | | | | |
| | | | | | | | |
| | | | | | | | |
| | | | | | | | |
| | | | | | | | |

RECEIVED
BLM STATE OFFICE
SEP - 5 P 2:26
TUCSON, ARIZONA

2. Type of labor and improvements (specify what was done and give the total value for that labor and improvement to show at least \$100 for each claim). If a geological, geochemical, or geophysical survey was performed, as per 30 U.S.C. 28-1, reference the title of the report of survey, give cost and date of the survey and report, and indicate it was filed with the County Recorder:

| Description of Work Performed | Value of Work Performed | Date Work Was Performed |
|-------------------------------|-------------------------|-------------------------|
| CLAIMS IMPROVEMENT | 580.00 | 2017 - 2018 |
| | | |
| | | |
| | | |
| | | |

3. Name and mailing address of each person who performed the labor and improvements:

Name (please print)
RONALD POSEY

Current Mailing Address (please print)
4598 HAWAINA WAY KELSEYVILLE, CA 95451

RECEIVED
BLM AZ STATE OFFICE
2018 SEP - 5 P 2:26
PHOENIX, ARIZONA

4. Name and mailing address of each person who holds and claims the subject mining claim(s) for the valuable minerals contained therein. Be sure to indicate if there is a change of address:

Name (please print)
RONALD POSEY
MARY POSEY

Current Mailing Address (please print)
4598 HAWAINA WAY KELSEYVILLE, CA 95451
4598 HAWAINA WAY KELSEYVILLE, CA 95451

5. The undersigned testifies that on the date of JULY 27, 2018, all monuments required by law were erected upon the subject claim(s), and all notices required by law were posted on the subject claim(s) or copies thereof were in place, and at said date, each corner monument bore or contained

markings sufficient to appropriately designate the corner of the claim to which it pertains and the name of the claim(s).

I hereby certify under penalty of perjury under the laws of the State of ARIZONA that the foregoing statements are true and correct:

Ronald Posey

(Signature of person responsible for above statement)

Date: Aug 26, 2018

Title 18 U.S.C. 1001 and 43 U.S.C. 1212 make it a crime for any person knowingly and willfully to make to any department or agency of the United States any false, fictitious or fraudulent statements or representations as to any matter within its jurisdiction.


Notary Block

SUBSCRIBED AND SWORN TO before me, this 26th day of August 20 18

By: Sophia Koot
(Signature of Affiant)

Title: Notary Public

My Commission Expires: JAN. 27th, 2021



INSTRUCTIONS

see Attached jurat

1. This is an optional form that may be used to satisfy the requirements for the Bureau of Land Management (BLM) under the provisions of 43 U.S.C. §1744 and 30 U.S.C. §28-28d and the regulations thereunder (43 CFR part 3835). Since local and State laws may vary, you should contact your local and State agencies where the claims are located to ensure all applicable laws and requirements are satisfied.
2. The claimant(s) must fill in the date in paragraph 1 for the applicable assessment year and the county and state where the claims are located.
3. All claim names, BLM serial numbers, legal descriptions, and original county recording information must be listed for the claims pertaining to this assessment notice.
4. The claimant(s) must complete paragraph 2 listing all labor or improvements which was performed on and did benefit the subject mining claims. The value and date of the labor or improvements must also be listed. The total amount of labor or improvements can be listed, but the total expenditure must equal at least \$100 for each claim.
5. The names and current mailing addresses of the person(s) performing the labor shall be listed in paragraph 3.
6. The name and current mailing address of each owner (claimant) of the claims shall be listed in paragraph 4. The mailing address shall be the owner's address and not the address of an agent or anyone representing the claimant. Be sure to note if there has been a change of address.
7. Paragraph 5 shall be completed to show the date it was verified that all monuments required by law were properly erected, all notices were posted, and that corners were appropriately designated for all claims listed.
8. An exact legible reproduction or duplicate (other than microfilm or other electronic media) of this affidavit or another type of affidavit of assessment work that you file or will file in the county where each claim is located, must be filed with the BLM on or before December 30 of the calendar year in which the assessment year ends. For mill or tunnel sites, a separate notice of intent to hold must be filed with the BLM on or before December 30. Requirements for filing a notice of intent to hold can be found at 43 CFR 3835.33.
9. A processing fee of \$10 for each claim listed must be remitted to the BLM along with this or any other affidavit of assessment work.

CALIFORNIA JURAT

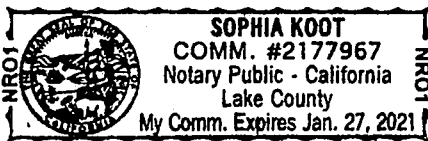
A notary public or other officer completing this certificate verifies only the identity of the individual who signed the document to which this certificate is attached, and not the truthfulness, accuracy, or validity of that document.

State of California)

County of Lake)

Subscribed and sworn to (or affirmed) before me on this 24th day
of August, 2018, by Ronald Posey

proved to me on the basis of satisfactory evidence to be the person(s)
who appeared before me.



(Seal)

Signature Sophia Koot

Optional Information

Although the information in this section is not required by law, it could prevent fraudulent removal and reattachment of this notary seal to an unattached document and may prove useful to persons relying on the attached document.

Description of Attached Document

This certificate is attached to a document titled/for the purpose of

Annual Assessment Work

Ronald Posey

containing 3 pages, and dated _____

Additional Information

Method of Affiant Identification

Proved to me on the basis of satisfactory evidence:

☒ form(s) of identification ☐ credible witness(es)

Notarial event is detailed in notary journal on:

Page # _____ Entry # _____

Notary contact: _____

Other _____

☒ Affiant(s) Thumbprint(s) ☐ Describe: _____



UNITED STATES
DEPARTMENT OF THE INTERIOR
BUREAU OF LAND MANAGEMENT

FORM APPROVED
OMB NO.: 1004-0114
Expires: January 31, 2020

AFFIDAVIT OF ANNUAL ASSESSMENT WORK

WHEN RECORDED, MAIL DOCUMENT TO:

NAME: Ronald Posey

ADDRESS: 4598 Hawaina Way

CITY, STATE, ZIP: Kelseyville, CA 95451

FOR COUNTY RECORDER'S USE

No. of Claims 2

x \$10/claim

Total due BLM \$ 20.00

TO ALL WHOM IT MAY CONCERN:

1. The undersigned certifies that at least \$100 per claim was expended for development, labor and improvements, or equivalent value added, as the annual assessment work for the assessment year ending September 1, 2018 for the following contiguous unpatented mining claim(s), located in the County of YAVAPAI, in the State of ARIZONA.

| BLM Serial No. | Name of Claim | Tp | Rg | Sec | Mer | County Recordation Book and Page No. | Co. Recording Date |
|----------------|---------------|----|----|-----|-----|---|-----------------------|
| AMC433892 | FINE GOLD | 9N | 5W | 24 | GSR | 2015-0053492 | 11/09/2015 |
| AMC435529 | GOLD HEAD | 9N | 5W | 24 | GSR | 2016-0005171 | 02/03/2016 |
| | | | | | | | |
| | | | | | | | |
| | | | | | | | |
| | | | | | | | |
| | | | | | | | |
| | | | | | | | |
| | | | | | | | |
| | | | | | | | |

RECEIVED
BLM AZ STATE OFFICE
2018 SEP -5 P 2:25
PHOENIX, ARIZONA

2. Type of labor and improvements (specify what was done and give the total value for that labor and improvement to show at least \$100 for each claim). If a geological, geochemical, or geophysical survey was performed, as per 30 U.S.C. 28-1, reference the title of the report of survey, give cost and date of the survey and report, and indicate it was filed with the County Recorder:

| Description of Work Performed | Value of Work Performed | Date Work Was Performed |
|-------------------------------|-------------------------|-------------------------|
| CLAIMS IMPROVEMENT | 325.00 | 2017-2018 |
| | | |
| | | |
| | | |
| | | |

3. Name and mailing address of each person who performed the labor and improvements:

Name (please print)

RONALD POSEY

WALTER POSEY

DENNIS RADONICH

RICHARD RADONICH

Current Mailing Address (please print)

4598 Hawaina Way Kelseyville, CA 95451

P.O. BOX 95 SAN LEANDRO, CA 94577

13165 MONTECITO RD. RED BLUFF, CA 96080

14720 MOLLUC DR. RED BLUFF, CA 96080

4. Name and mailing address of each person who holds and claims the subject mining claim(s) for the valuable minerals contained therein. Be sure to indicate if there is a change of address:

Name (please print)

RONALD POSEY

WALTER POSEY

DENNIS RADONICH

RICHARD RADONICH

Current Mailing Address (please print)

4598 HAWAINA WAY KELSEYVILLE, CA 95451

P.O. BOX 95 SAN LEANDRO, CA 94577

13165 MONTECITO RD. RED BLUFF, CA 96080

14720 MOLLUC DR. RED BLUFF, CA 96080

RECEIVED
BLM AZ STATE OFFICE
SEP - 5 P 2:25
PHOENIX, ARIZONA

5. The undersigned testifies that on the date of JULY 27, 2018, all monuments required by law were erected upon the subject claim(s), and all notices required by law were posted on the subject claim(s) or copies thereof were in place, and at said date, each corner monument bore or contained

markings sufficient to appropriately designate the corner of the claim to which it pertains and the name of the claim(s).

I hereby certify under penalty of perjury under the laws of the State of ARIZONA that the foregoing statements are true and correct:

Ronald Posey

(Signature of person responsible for above statement)

Date: Aug 26, 2018

Title 18 U.S.C. 1001 and 43 U.S.C. 1212 make it a crime for any person knowingly and willfully to make to any department or agency of the United States any false, fictitious or fraudulent statements or representations as to any matter within its jurisdiction.

Notary Block


SUBSCRIBED AND SWORN TO before me, this 26th day of August 20 18

By: Sophia Koot

(Signature of Affiant)

Title: Notary Public

My Commission Expires: JAN. 27th, 2021



INSTRUCTIONS

see Attached JURAT.

1. This is an optional form that may be used to satisfy the requirements for the Bureau of Land Management (BLM) under the provisions of 43 U.S.C. §1744 and 30 U.S.C. §28-28d and the regulations thereunder (43 CFR part 3835). Since local and State laws may vary, you should contact your local and State agencies where the claims are located to ensure all applicable laws and requirements are satisfied.
2. The claimant(s) must fill in the date in paragraph 1 for the applicable assessment year and the county and state where the claims are located.
3. All claim names, BLM serial numbers, legal descriptions, and original county recording information must be listed for the claims pertaining to this assessment notice.
4. The claimant(s) must complete paragraph 2 listing all labor or improvements which was performed on or did benefit the subject mining claims. The value and date of the labor or improvements must also be listed. The total amount of labor or improvements can be listed, but the total expenditure must equal at least \$100 for each claim.
5. The names and current mailing addresses of the person(s) performing the labor shall be listed in paragraph 4.
6. The name and current mailing address of each owner (claimant) of the claims shall be listed in paragraph 4. The mailing address shall be the owner's address and not the address of an agent or anyone representing the claimant. Be sure to note if there has been a change of address.
7. Paragraph 5 shall be completed to show the date it was verified that all monuments required by law were properly erected, all notices were posted, and that corners were appropriately designated for all claims listed.
8. An exact legible reproduction or duplicate (other than microfilm or other electronic media) of this affidavit or another type of affidavit of assessment work that you file or will file in the county where each claim is located, must be filed with the BLM on or before December 30 of the calendar year in which the assessment year ends. For mill or tunnel sites, a separate notice of intent to hold must be filed with the BLM on or before December 30. Requirements for filing a notice of intent to hold can be found at 43 CFR 3835.33.
9. A processing fee of \$10 for each claim listed must be remitted to the BLM along with this or any other affidavit of assessment work.

CALIFORNIA JURAT

A notary public or other officer completing this certificate verifies only the identity of the individual who signed the document to which this certificate is attached, and not the truthfulness, accuracy, or validity of that document.

State of California)

County of Lake)

Subscribed and sworn to (or affirmed) before me on this 26th day
of August, 20 18, by Ronald Posey ^{AK}

proved to me on the basis of satisfactory evidence to be the person(s)
who appeared before me.



(Seal)

Signature

Sophia Koot

RECEIVED
BLM AZ STATE OFFICE
SEP - 6 P 2:25
PHOENIX, ARIZONA

Optional Information

Although the information in this section is not required by law, it could prevent fraudulent removal and reattachment of this jurat to an unauthorized document and may prove useful to persons relying on the attached document.

Description of Attached Document

This certificate is attached to a document titled/for the purpose of

Annual Assessment Work
Ronald Posey

containing 3 pages, and dated _____

Additional Information

Method of Affiant Identification

Proved to me on the basis of satisfactory evidence:

☒ form(s) of identification ☐ credible witness(es)

Notarial event is detailed in notary journal on:

Page # _____ Entry # _____

Notary contact: _____

Other

☒ Affiant(s) Thumbprint(s) ☐ Describe: _____





Ronald Posey
4598 Hawaina Way
Kelseyville, CA 95451-9756

BLM
ARIZONA STATE OFFICE

RECEIVED
BLM AZ STATE OFFICE
2010 SEP -5 P 2:26
PHOENIX, ARIZONA



Ronald Posey

4598 Hawaina Way
Kelseyville, CA 95451-9756

BLM
ARIZONA STATE OFF

PHOENIX, ARIZONA

2000 SEP -5 P 2 21

RECEIVED
BLM AZ STATE OFFICE

P

Ronald Posey
4598 Hawaina Way
Kelseyville, CA 95451-9756

BLM
ARIZONA STATE OFFICE

RECEIVED
BLM AZ STATE OFFICE
2010 SEP -5 P 2:27
PHOENIX, ARIZONA



Ronald Posey

4598 Hawaina Way
Kelseyville, CA 95451-9756

BLM
ARIZONA STATE OFFICE

RECEIVED
BLM AZ STATE OFFICE

2010 SEP -5 P 2:26

PHOENIX, ARIZONA



Ronald Posey
4598 Hawaina Way
Kelseyville, CA 95451-9756

San Francisco, CA 941
Friday Aug 31, 2018


\$5.08
US POSTAGE
FIRST-CLASS

071V01042979
95461
000006695

U.S. DEPARTMENT OF THE INTERIOR
BUREAU OF LAND MANAGEMENT
ARIZONA STATE OFFICE
ONE NORTH CENTRAL AVE. SUITE 800
PHOENIX, ARIZONA 85004-4427

PLACE STICKER AT TOP OF ENVELOPE TO THE RIGHT
OF THE RETURN ADDRESS. FOLD AT DOTTED LINE

CERTIFIED MAIL®



7017 3040 0000 040E 2T02

RECEIVED
BLM AZ STATE OFFICE
2018 SEP -5 P 2:25
PHOENIX, ARIZONA

9/11/2018

Receipt

United States Department of the Interior
Bureau of Land Management
 DIV OF LANDS, MINRLS & ENERGY
 ONE N CENTRAL AVE
 PHOENIX, AZ 85004 -4427
 Phone: 602-417-9200

Receipt

No:

4260036

Transaction #: 4375642**Date of Transaction:** 09/11/2018

CUSTOMER:

RONALD POSEY
 4598 HAWAINA WAY
 KELSEYVILLE, CA 95451-9756 US

| LINE # | QTY | DESCRIPTION | REMARKS | UNIT PRICE | TOTAL |
|---------------|------|---|------------|------------|----------------|
| 1 | 1.00 | LOCATABLE MINERALS / MINING CLAIMS-NOT NEW-UNADJUD, ONE AUTH NO. ONLY / MINING CLAIM MONEY RECEIVED CASES: AMC426221/\$80.00 | POL 2018/8 | - n/a - | 80.00 |
| TOTAL: | | | | | \$80.00 |

| PAYMENT INFORMATION | | | | | |
|---------------------|-----------|---|-------------|------------|--|
| 1 | AMOUNT: | 10.00 | POSTMARKED: | N/A | |
| | TYPE: | CHECK | RECEIVED: | 09/05/2018 | |
| | CHECK NO: | 3961 | | | |
| | NAME: | POSEY, RONALD 4598 HAWAINA WAY KELSEYVILLE CA 95451-9756 US | | | |
| 2 | AMOUNT: | 50.00 | POSTMARKED: | N/A | |
| | TYPE: | CHECK | RECEIVED: | 09/05/2018 | |
| | CHECK NO: | 3962 | | | |
| | NAME: | POSEY, RONALD 4598 HAWAINA WAY KELSEYVILLE CA 95451-9756 US | | | |
| 3 | AMOUNT: | 20.00 | POSTMARKED: | N/A | |
| | TYPE: | CHECK | RECEIVED: | 09/05/2018 | |
| | CHECK NO: | 3963 | | | |
| | NAME: | POSEY, RONALD 4598 HAWAINA WAY KELSEYVILLE CA 95451-9756 US | | | |

REMARKS

UNITED STATES
DEPARTMENT OF THE INTERIOR
BUREAU OF LAND MANAGEMENT

MAINTENANCE FEE WAIVER CERTIFICATION

SEE INSTRUCTIONS ON PAGE 2

FORM APPROVED
OMB NO. 1004-0114
Expires: January 31, 2020

1. This small miner waiver is filed for the assessment year beginning on September 1, 2018 and ending on September 1, 2019.
2. The undersigned and all related parties owned ten or fewer mining claims, mill, or tunnel sites located and maintained on Federal lands in the United States of America on September 1, 2018.
3. The undersigned have performed the assessment work required by law for each mining claim listed prior to filing this waiver and understand that by filing this form, the undersigned must file an affidavit of assessment work with the Bureau of Land Management (BLM) by the December 30th following the filing of this waiver.
4. The undersigned understand that if the assessment work obligation has not yet come due under 30 U.S.C. 28 (for those claims in their first assessment year only), a notice of intent to hold reciting this condition must be recorded by the December 30th following the filing of this waiver.
5. The undersigned understand that mill and tunnel sites may also be listed on this waiver and be waived from payment of the maintenance fee, and that a notice of intent to hold for these sites is required to be filed with the BLM by the December 30th following the filing of this waiver.
6. The undersigned understand and acknowledge that pursuant to 43 U.S.C. 1212 and 18 U.S.C. 1001, the filing or recording of a false, fictitious, or fraudulent document with the BLM may result in a fine of up to \$250,000, a prison term not to exceed five years, or both.
7. The mining claims, mill or tunnel sites for which this waiver from payment of the maintenance fees is requested are:

| CLAIM OR SITE NAME | BLM RECORDATION SERIAL NUMBER |
|--------------------------|-------------------------------|
| 1. BETTER THAN NOTHING 2 | AMC426221 |
| 2. | |
| 3. | |
| 4. | |
| 5. | |
| 6. | |
| 7. | |
| 8. | |
| 9. | |
| 10. | |

RECEIVED
BLM AZ STATE OFFICE
2018 SEP -5 P 2:27
PHOENIX, ARIZONA

The owner(s) (claimants) of the above mining claims and sites are:

RONALD POSEY

(Owner's Name - Please Print)

4598 HAWAINA WAY

(Owner's Mailing Address)

Ronald Posey

(Owner's Signature)

KELSEYVILLE

(City)

CA

(State)

95451

(Zip Code)

WALTER POSEY

(Owner's Name - Please Print)

P.O. BOX 95

(Owner's Mailing Address)

Walter Posey

(Owner's Signature)

SAN LEANDRO

(City)

CA

(State)

94577

(Zip Code)

(Owner's Name - Please Print)

(Owner's Signature)

(Owner's Mailing Address)

(City)

(State)

(Zip Code)

(Owner's Name - Please Print)

(Owner's Signature)

(Owner's Mailing Address)

(City)

(State)

(Zip Code)

(Continued on page 2)

ENTERED
SEP 20 2018
BY: PDS



Ronald Posey
4598 Hawaina Way
Kelseyville, CA 95451-9756

BLM
ARIZONA STATE OFFICE

RECEIVED
BLM AZ STATE OFFICE

2010 SEP - 5 P 2:25

PHOENIX, ARIZONA

UNITED STATES
DEPARTMENT OF THE INTERIOR
BUREAU OF LAND MANAGEMENT

MAINTENANCE FEE WAIVER CERTIFICATION

SEE INSTRUCTIONS ON PAGE 2

Print

Clear

FORM APPROVED
OMB NO. 1004-0114
Expires: January 31, 2020

1. This small miner waiver is filed for the assessment year beginning on September 1, 2018 and ending on September 1, 2019.
2. The undersigned and all related parties owned ten or fewer mining claims, mill, or tunnel sites located and maintained on Federal lands in the United States of America on September 1, 2018.
3. The undersigned have performed the assessment work required by law for each mining claim listed prior to filing this waiver and understand that by filing this form, the undersigned must file an affidavit of assessment work with the Bureau of Land Management (BLM) by the December 30th following the filing of this waiver.
4. The undersigned understand that if the assessment work obligation has not yet come due under 30 U.S.C. 28 (for those claims in their first assessment year only), a notice of intent to hold reciting this condition must be recorded by the December 30th following the filing of this waiver.
5. The undersigned understand that mill and tunnel sites may also be listed on this waiver and be waived from payment of the maintenance fee, and that a notice of intent to hold for these sites is required to be filed with the BLM by the December 30th following the filing of this waiver.
6. The undersigned understand and acknowledge that pursuant to 43 U.S.C. 1212 and 18 U.S.C. 1001, the filing or recording of a false, fictitious, or fraudulent document with the BLM may result in a fine of up to \$250,000, a prison term not to exceed five years, or both.
7. The mining claims, mill or tunnel sites for which this waiver from payment of the maintenance fees is requested are:

| CLAIM OR SITE NAME | BLM RECORDATION SERIAL NUMBER |
|--|-------------------------------|
| 1. <u>BETTER THAN NOTHING 1</u> <u>AMC</u> <u>426220</u> | <u>AMC</u> <u>4220</u> |
| 2. | |
| 3. | |
| 4. | |
| 5. | |
| 6. | |
| 7. | |
| 8. | |
| 9. | |
| 10. | |

RECEIVED
BLM AZ STATE OFFICE
2018 SEP - 5 P 12:25
PHOENIX, ARIZONA

The owner(s) (claimants) of the above mining claims and sites are:

3x
RICHARD RADONICH
(Owner's Name - Please Print)
14720 MOHAWC DR
(Owner's Mailing Address)

Richard Radonich
(Owner's Signature)
RED BLUFF CA 96080
(City) (State) (Zip Code)

3x
DENNIS RADONICH
(Owner's Name - Please Print)
13165 MONTECITO RD
(Owner's Mailing Address)

Dennis Radonich
(Owner's Signature)
RED BLUFF CA 96080
(City) (State) (Zip Code)

(Owner's Name - Please Print)

(Owner's Signature)

(Owner's Mailing Address)

(City)

(State)

(Zip Code)

(Owner's Name - Please Print)

(Owner's Signature)

(Owner's Mailing Address)

(City)

(State)

(Zip Code)

(Continued on page 2)

AC 483
ENTERED SEP 18 2018
Post Mark Date: 8/27/18

4258422

RICHARD KADONICH
14720 MOHUC DR
RED BLUFF CA 96080

RECEIVED
BLM AZ STATE OFFICE


2010 SEP -5 P 12:24

PHOENIX, ARIZONA

7018 0680 0000 5739 9438

BUREAU OF LAND MANGEMENT
ARIZONA STATE OFFICE
1 NORTH CENTRAL AVENUE, SUITE 800
PHOENIX, ARIZONA 85004-4427

85004-442700



U.S. POSTAGE PAID
FEDERAL LETTER
RED BLUFF, CA
96080
AUG 27 18
AMOUNT
\$4.16
R2305H128444-25

1000



85004



PLACE STICKER AT TOP OF ENVELOPE TO THE RIGHT
OF THE RETURN ADDRESS, FOLD AT DOTTED LINE

When Recorded, **MAIL TO:**
SEE PAGE TWO FOR RETURN **ADDRESS**

**AFFIDAVIT OF ANNUAL ASSESSMENT WORK
MAINTENANCE FEE WAIVER ATTACHED**

NAME OF CLAIM:
BETTER THAN NOTHING 1

RECEIVED
BLM AZ STATE OFFICE
2018 SEP -5 P 12:24
PHOENIX, ARIZONA

UNITED STATES
DEPARTMENT OF THE INTERIOR
BUREAU OF LAND MANAGEMENT

FORM APPROVED
OMB NO.: 1004-0114
Expires:

AFFIDAVIT OF ANNUAL ASSESSMENT WORK

426220

WHEN RECORDED, MAIL DOCUMENT TO:

NAME: RICHARD RADONICHADDRESS: 14720 MOHLUC DRCITY, STATE, ZIP: RED BLUFF CA 96080

FOR COUNTY RECORDER'S USE

No. of Claims 1

x \$10/claim

Total due BLM \$ 10.00

TO ALL WHOM IT MAY CONCERN:

1. The undersigned certifies that at least \$100 per claim was expended for development, labor and improvements, or equivalent value added, as the annual assessment work for the assessment year ending September 1, 2018 for the following contiguous unpatented mining claim(s), located in the County of YAVA PAI, in the State of ARIZONA.

| BLM Serial No. | Name of Claim | Tp | Rg | Sec | Mer | County Recordation Book and Page No. | Date |
|----------------|---------------------|----|----|-----|-----|--------------------------------------|------------|
| AMC426220 | BETTER THAN NOTHING | 9N | 4W | 20 | GSR | 2014-0003093 | 12-17-2013 |
| | | | | | | | |
| | | | | | | | |
| | | | | | | | |
| | | | | | | | |
| | | | | | | | |
| | | | | | | | |
| | | | | | | | |
| | | | | | | | |
| | | | | | | | |

RECEIVED
BLM AZ STATE OFFICE
2018 SEP - 5 P 12:25
PHOENIX, ARIZONA

(Continued on page 2)

#4258422

ENTERED
SEP 18 2018
BY: RAM

2. Type of labor and improvements (specify what was done and give the total value for that labor and improvement to show at least \$100 for each claim). If a geological, geochemical, or geophysical survey was performed, as per 30 U.S.C. 28-1, reference the title of the report of survey, give cost and date of the survey and report, and indicate it was filed with the County Recorder:

| Description of Work Performed | Value of Work Performed | Date Work Was Performed |
|-------------------------------|-------------------------|-------------------------|
| CLAIM IMPROVEMENTS | 150.00 | |
| | | |
| | | |
| | | |
| | | |

3. Name and mailing address of each person who performed the labor and improvements:

Name (please print)

RICHARD RADONICH
DENNIS RADONICH

Current Mailing Address (please print)

14720 MOLLUC DR RED BLUFF CA 96080
13165 MONTECITO RD RED BLUFF CA 96080

4. Name and mailing address of each person who holds and claims the subject mining claim(s) for the valuable minerals contained therein. Be sure to indicate if there is a change of address:

Name (please print)

RICHARD RADONICH
DENNIS RADONICH

Current Mailing Address (please print)

14720 MOLLUC DR RED BLUFF CA 96080
13165 MONTECITO RD RED BLUFF CA 96080

RECEIVED
CLM AZ STATE OFFICE
2018 SEP 25 P 12:21
PHOENIX, ARIZONA

5. The undersigned testifies that on the date of JUNE-14, 2018, all monuments required by law were erected upon the subject claim(s), and all notices required by law were posted on the subject claim(s) or copies thereof were in place, and at said date, each corner monument bore or contained

markings sufficient to appropriately designate the corner of the claim to which it pertains and the name of the claim(s).

I hereby certify under penalty of perjury under the laws of the State of CALIFORNIA that the foregoing statements are true and correct:

Richard Radonich

(Signature of person responsible for above statement)

Date: 8-27-2018

Title 18 U.S.C. 1001 and 43 U.S.C. 1212 make it a crime for any person knowingly and willfully to make to any department or agency of the United States any false, fictitious or fraudulent statements or representations as to any matter within its jurisdiction.


Notary Block

SUBSCRIBED AND SWORN TO before me, this 27 day of August 2018

By: Richard Radonich
(Signature of Affiant)

Title: _____

My Commission Expires: 3/15/2020



CALIFORNIA NOTARIAL
CERTIFICATE ATTACHED

INSTRUCTIONS

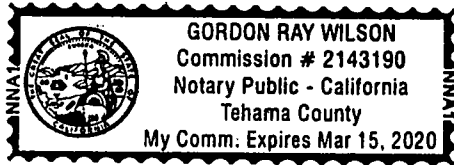
1. This is an optional form that may be used to satisfy the requirements for the Bureau of Land Management (BLM) under the provisions of 43 U.S.C. §1744 and 30 U.S.C. §28-28d and the regulations thereunder (43 CFR part 3835). Since local and State laws may vary, you should contact your local and State agencies where the claims are located to ensure all applicable laws and requirements are satisfied.
2. The claimant(s) must fill in the date in paragraph 1 for the applicable assessment year and the county and state where the claims are located.
3. All claim names, BLM serial numbers, legal descriptions, and original county recording information must be listed for the claims pertaining to this assessment notice.
4. The claimant(s) must complete paragraph 2 listing all labor or improvements which was performed on, or did benefit the subject mining claims. The value and date of the labor or improvements must also be listed. The total amount of labor or improvements can be listed, but the total expenditure must equal at least \$100 for each claim.
5. The names and current mailing addresses of the person(s) performing the labor shall be listed in paragraph 3.
6. The name and current mailing address of each owner (claimant) of the claims shall be listed in paragraph 4. The mailing address shall be the owner's address and not the address of an agent or anyone representing the claimant. Be sure to note if there has been a change of address.
7. Paragraph 5 shall be completed to show the date it was verified that all monuments required by law were properly erected, all notices were posted, and that corners were appropriately designated for all claims listed.
8. An exact legible reproduction or duplicate (other than microfilm or other electronic media) of this affidavit or another type of affidavit of assessment work that you file or will file in the county where each claim is located, must be filed with the BLM on or before December 30 of the calendar year in which the assessment year ends. For mill or tunnel sites, a separate notice of intent to hold must be filed with the BLM on or before December 30. Requirements for filing a notice of intent to hold can be found at 43 CFR 3835.33.
9. A processing fee of \$10 for each claim listed must be remitted to the BLM along with this or any other affidavit of assessment work.

Jurat

A notary public or other officer completing this certificate verifies only the identity of the individual who signed the document to which this certificate is attached, and not the truthfulness, accuracy, or validity of that document.

State of California
County of Tehama

Subscribed and sworn to (or affirmed) before me on this 27 day of August, 2018
by Richard Radonich
proved to me on the basis of satisfactory evidence to be the person(s) who appeared before me.



Commission Expires March 15, 2020
(Seal)

Signature

A handwritten signature in dark ink, appearing to read 'Richard Radonich', written over a horizontal line.

RECEIVED
BLM AZ STATE OFFICE
2018 SEP - 5 P 12:25
PHOENIX, ARIZONA

United States Department of the Interior**Bureau of Land Management**

DIV OF LANDS, MINRLS & ENERGY

ONE N CENTRAL AVE

PHOENIX, AZ 85004 -4427

Phone: 602-417-9200

Receipt

No:

4258422

| | | |
|--|--|------------------------------|
| Transaction #: 4374002 | | ENTERED INTO COMPUTER |
| Date of Transaction: 09/07/2018 | | |
| CUSTOMER: | | |
| | RICHARD RADONICH 14720 MOLLUC DR RED BLUFF, CA 96080-9569 US | |

| LINE # | QTY | DESCRIPTION | REMARKS | UNIT PRICE | TOTAL |
|--------|------|--|-------------------|------------|---------|
| 1 | 1.00 | LOCATABLE MINERALS / MINING CLAIMS- NOT NEW-UNADJUD, ONE AUTH NO. ONLY / MINING CLAIM MONEY RECEIVED CASES: AMC426220/\$10.00 | POL 2018/1 WAV | - n/a - | 10.00 |
| TOTAL: | | | | | \$10.00 |

| PAYMENT INFORMATION | | | | |
|---------------------|-----------|--|-------------|------------|
| 1 | AMOUNT: | 10.00 | POSTMARKED: | N/A |
| | TYPE: | CHECK | RECEIVED: | 09/05/2018 |
| | CHECK NO: | 2170 | | |
| | NAME: | RADONICH, RICHARD 14720 MOLLUC DR RED BLUFF CA 96080-9569 US | | |

| |
|---------|
| REMARKS |
| |

This receipt was generated by the automated BLM Collections and Billing System and is a paper representation of a portion of the official electronic record contained therein.

UNITED STATES
DEPARTMENT OF THE INTERIOR
BUREAU OF LAND MANAGEMENT

600

[Handwritten signature]

Amc426220

FORM APPROVED
OMB NO. 1004-0114
Expires: January 31, 2020

MAINTENANCE FEE WAIVER CERTIFICATION

SEE INSTRUCTIONS ON PAGE 2

1. This small miner waiver is filed for the assessment year beginning on September 1, 2017 and ending on September 1, 2018.
2. The undersigned and all related parties owned ten or fewer mining claims, mill, or tunnel sites located and maintained on Federal lands in the United States of America on September 1, 2017.
3. The undersigned have performed the assessment work required by law for each mining claim listed prior to filing this waiver and understand that by filing this form, the undersigned must file an affidavit of assessment work with the Bureau of Land Management (BLM) by the December 30th following the filing of this waiver.
4. The undersigned understand that if the assessment work obligation has not yet come due under 30 U.S.C. 28 (for those claims in their first assessment year only), a notice of intent to hold reciting this condition must be recorded by the December 30th following the filing of this waiver.
5. The undersigned understand that mill and tunnel sites may also be listed on this waiver and be waived from payment of the maintenance fee, and that a notice of intent to hold for these sites is required to be filed with the BLM by the December 30th following the filing of this waiver.
6. The undersigned understand and acknowledge that pursuant to 43 U.S.C. 1212 and 18 U.S.C. 1001, the filing or recording of a false, fictitious, or fraudulent document with the BLM may result in a fine of up to \$250,000, a prison term not to exceed five years, or both.
7. The mining claims, mill or tunnel sites for which this waiver from payment of the maintenance fees is requested are:

| CLAIM OR SITE NAME | BLM RECORDATION SERIAL NUMBER |
|--------------------------|-------------------------------|
| 1. BETTER THAN NOTHING 2 | AMC426221 |
| 2. | |
| 3. | |
| 4. | |
| 5. | |
| 6. | |
| 7. | |
| 8. | |
| 9. | |
| 10. | |

RECEIVED
BLM AZ STATE OFFICE
2017 AUG 23 A 9 17
PHOENIX, ARIZONA

The owner(s) (claimants) of the above mining claims and sites are:

RONALD POSEY

(Owner's Name - Please Print)

4598 HAWAINA WAY

(Owner's Mailing Address)

Ronald Posey

(Owner's Signature)

KELSEYVILLE

(City)

CA

(State)

95451

(Zip Code)

WALTER POSEY

(Owner's Name - Please Print)

3818 AQUA VISTA

(Owner's Mailing Address)

Walter Posey

(Owner's Signature)

OAKLAND

(City)

CA

(State)

94601

(Zip Code)

(Owner's Name - Please Print)

(Owner's Mailing Address)

(Owner's Signature)

(City)

(State)

(Zip Code)

(Owner's Name - Please Print)

(Owner's Mailing Address)

(Owner's Signature)

(City)

(State)

(Zip Code)

(Continued on page 2) ORIGINAL DOCUMENT
MISTAKENLY SENT BACK
TO OWNER. VACATES
DECISION OF 11/29/2017.

INTEREST
DEC 11 2017

RECEIVED
BLM AZ STATE OFFICE
2017 DEC - 8 P 2: 53
PHOENIX, ARIZONA

Walter Posey

BLM

12/7/2017

Attn: Ms. ReAnn Myers,

In Reference to:
3830 (9200) RM
AMC426220

Claim# AMC 426221
Better Than Nothing2

Dear Ms. Myers,

It was a pleasure speaking with you today! Thank you for returning my call.

Enclosed is the stamped Maintenance Fee Waiver Certification I received back from the BLM. Please let me know if you need anything else to reinstate the above referenced claim.

I really appreciate your help.

Best regards,

Ron Posey

707-277-0226

ronaldposey26@yahoo.com

RECEIVED
BLM AZ STATE OFFICE
2017 DEC -8 P 2:53
PHOENIX, ARIZONA

Urgent

This envelope is for use with the following services: **UPS Next Day Air®**
UPS Worldwide Express®
UPS 2nd Day Air®

Visit ups.com® or call 1-800-PICK-UPS® (1-800-742-5877) to schedule a pickup or find a drop off location near you.

Domestic Shipments

- To qualify for the Letter rate, UPS Express Envelopes may only contain correspondence, urgent documents, and/or electronic media, and must weigh 8 oz. or less. UPS Express Envelopes containing items other than those listed or weighing more than 8 oz. will be billed by weight.

International Shipments

- The UPS Express Envelope may be used only for documents of no commercial value. Certain countries consider electronic media as documents. Visit ups.com/importexport to verify if your shipment is classified as a document.
- To qualify for the Letter rate, the UPS Express Envelope must weigh 8 oz. or less. UPS Express Envelopes weighing more than 8 oz. will be billed by weight.

Note: Express Envelopes are not to be used for shipments containing sensitive information or cash equivalent.

Window
Use this envelope with
or inkjet printer on

RON POSEY
7287 WILLOW WAY
KELSEVILLE, OH 44131

0.2 LBS
SHIP AT: LTR
DATE: 07 DEC 2017

SHIP REANN MYERS
TO: BLM
STE 800
1 N CENTRAL AVE


PHOENIX AZ 85004-4427

AZ 850 9-10



UPS NEXT DAY AIR SAVER 1P

TRACKING #: 1Z A3E 752 13 0911 8963



BILLING: P/P

REF #1: SL
13H 13.88N 22P 45B 93.5U 16/28.17

UPS
1ST CLASS MAIL PERMIT NO. 1000 PHOENIX, AZ
POSTAGE WILL BE PAID BY ADDRESSEE
NO POSTAGE
NECESSARY
IF MAILED
IN THE
UNITED STATES

Insert shipping documents
under window from the top.

Do not use this envelope for:

UPS Ground
UPS Standard
UPS 3 Day Select®
UPS Worldwide Expedited®



100% Recycled fiber
80% Post-Consumer

Serving you for more than 100 years
United Parcel Service.



International Shipping Notice — Carriage hereunder may be subject to the rules relating to liability and other terms and/or conditions established by the Convention for the Unification of Certain Rules Relating to International Carriage by Air (the "Warsaw Convention") and/or the Convention on the Contract for the International Carriage of Goods by Road (the "CMR Convention"). These commodities, technology or software were exported from the U.S. in accordance with the Export Administration Regulations. Diversion contrary to U.S. law prohibited.

010195103 1/15 TG United Parcel Service



Express Envelope

RECEIVED
BLM AZ STATE OFFICE
2011 DEC -8 P 2:53
PHOENIX, ARIZONA

UNITED STATES
DEPARTMENT OF THE INTERIOR
BUREAU OF LAND MANAGEMENT

FORM APPROVED
OMB NO.: 1004-0114
Expires: January 31, 2020

AFFIDAVIT OF ANNUAL ASSESSMENT WORK

433892

WHEN RECORDED, MAIL DOCUMENT TO:

NAME: RONALD POSEY

ADDRESS: 4598 HAWAINA WAY

CITY, STATE, ZIP: KELSEYVILLE, CA 95451

435529

427434

434563

426220

FOR COUNTY RECORDER'S USE

No. of Claims 2

x \$10/claim

Total due BLM \$ 20.00

TO ALL WHOM IT MAY CONCERN:

1. The undersigned certifies that at least \$100 per claim was expended for development, labor and improvements, or equivalent value added, as the annual assessment work for the assessment year ending September 1, 2017 for the following contiguous unpatented mining claim(s), located in the County of YAVAPAI, in the State of ARIZONA.

| BLM Serial No. | Name of Claim | Tp | Rg | Sec | Mer | County Recordation Book and Page No. | Co. Recording Date |
|----------------|---------------|----|----|-----|-----|---|-----------------------|
| AMC433892 | FINE GOLD | 9N | 5W | 24 | GSR | 2015-0053492 | 11/09/2015 |
| AMC435529 | GOLD HEAD | 9N | 5W | 24 | GSR | 2016-0005171 | 02/03/2016 |
| | | | | | | | |
| | | | | | | | |
| | | | | | | | |
| | | | | | | | |
| | | | | | | | |
| | | | | | | | |
| | | | | | | | |
| | | | | | | | |

RECEIVED
BLM AZ STATE OFFICE
2017 AUG 23 A 9 16
PHOENIX, ARIZONA

395470

(Continued on page 2)

ENTERED
AUG 29 2017
BY: RAM

2. Type of labor and improvements (specify what was done and give the total value for that labor and improvement to show at least \$100 for each claim). If a geological, geochemical, or geophysical survey was performed, as per 30 U.S.C. 28-1, reference the title of the report of survey, give cost and date of the survey and report, and indicate it was filed with the County Recorder:

| Description of Work Performed | Value of Work Performed | Date Work Was Performed |
|-------------------------------|-------------------------|-------------------------|
| CLAIM IMPROVEMENT | 280.00 | 2016-2017 |
| | | |
| | | |
| | | |
| | | |

3. Name and mailing address of each person who performed the labor and improvements:

Name (please print)

RONALD POSEY

WALTER POSEY

DENNIS RADONICH

RICHARD RADONICH

Current Mailing Address (please print)

4598 HAWAINA WAY KELSEYVILLE, CA 95451

3818 AQUA VISTA OAKLAND, CA 94601

13165 MONTECITO RD. RED BLUFF, CA 96080

14720 MOLLUC DR. RED BLUFF, CA 96080

4. Name and mailing address of each person who holds and claims the subject mining claim(s) for the valuable minerals contained therein. Be sure to indicate if there is a change of address:

Name (please print)

RONALD POSEY

WALTER POSEY

DENNIS RADONICH

RICHARD RADONICH

Current Mailing Address (please print)

4598 HAWAINA WAY KELSEYVILLE, CA 95451

3818 AQUA VISTA OAKLAND, CA 94601

13165 MONTECITO RD. RED BLUFF, CA 96080

14720 MOLLUC DR. RED BLUFF, CA 96080

5. The undersigned testifies that on the date of MAY 22, 2017, all monuments required by law were erected upon the subject claim(s), and all notices required by law were posted on the subject claim(s) or copies thereof were in place, and at said date, each corner monument bore or contained

RECEIVED
BLM STATE OFFICE
2017 AUG 23 A 9 16
PHOENIX, ARIZONA

markings sufficient to appropriately designate the corner of the claim to which it pertains and the name of the claim(s).

I hereby certify under penalty of perjury under the laws of the State of ARIZONA that the foregoing statements are true and correct:

Ronald Perry

Date:

8/18/17

(Signature of person responsible for above statement)

Title 18 U.S.C. 1001 and 43 U.S.C. 1212 make it a crime for any person knowingly and willfully to make to any department or agency of the United States any false, fictitious or fraudulent statements or representations as to any matter within its jurisdiction.

Notary Block

SUBSCRIBED AND SWORN TO before me, this _____ day of _____ 20____

By: See Attached Certificate
(Signature of Affiant)

Title: _____

My Commission Expires: _____

INSTRUCTIONS

1. This is an optional form that may be used to satisfy the requirements for the Bureau of Land Management (BLM) under the provisions of 43 U.S.C. §1744 and 30 U.S.C. §28-28d and the regulations thereunder (43 CFR part 3835). Since local and State laws may vary, you should contact your local and State agencies where the claims are located to ensure all applicable laws and requirements are satisfied.
2. The claimant(s) must fill in the date in paragraph 1 for the applicable assessment year and the county and state where the claims are located.
3. All claim names, BLM serial numbers, legal descriptions, and original county recording information must be listed for the claims pertaining to this assessment notice.
4. The claimant(s) must complete paragraph 2 listing all labor or improvements which was performed on or did benefit the subject mining claims. The value and date of the labor or improvements must also be listed. The total amount of labor or improvements can be listed, but the total expenditure must equal at least \$100 for each claim.
5. The names and current mailing addresses of the person(s) performing the labor shall be listed in paragraph 3.
6. The name and current mailing address of each owner (claimant) of the claims shall be listed in paragraph 4. The mailing address shall be the owner's address and not the address of an agent or anyone representing the claimant. Be sure to note if there has been a change of address.
7. Paragraph 5 shall be completed to show the date it was verified that all monuments required by law were properly erected, all notices were posted, and that corners were appropriately designated for all claims listed.
8. An exact legible reproduction or duplicate (other than microfilm or other electronic media) of this affidavit or another type of affidavit of assessment work that you file or will file in the county where each claim is located, must be filed with the BLM on or before December 30 of the calendar year in which the assessment year ends. For mill or tunnel sites, a separate notice of intent to hold must be filed with the BLM on or before December 30. Requirements for filing a notice of intent to hold can be found at 43 CFR 3835.33.
9. A processing fee of \$10 for each claim listed must be remitted to the BLM along with this or any other affidavit of assessment work.

RECEIVED
BLM AZ STATE OFFICE
2017 AUG 23 A 9:10
PHOENIX, ARIZONA

UNITED STATES
DEPARTMENT OF THE INTERIOR
BUREAU OF LAND MANAGEMENT

FORM APPROVED
OMB NO.: 1004-0114
Expires: January 31, 2020

AFFIDAVIT OF ANNUAL ASSESSMENT WORK

WHEN RECORDED, MAIL DOCUMENT TO:

NAME: Ronald Posey

ADDRESS: 4598 Hawaina Way

CITY, STATE, ZIP: Kelseyville, CA 95451

FOR COUNTY RECORDER'S USE

No. of Claims 4

x \$10/claim

Total due BLM \$ 40.00

TO ALL WHOM IT MAY CONCERN:

1. The undersigned certifies that at least \$100 per claim was expended for development, labor and improvements, or equivalent value added, as the annual assessment work for the assessment year ending September 1, 2017 for the following contiguous unpatented mining claim(s), located in the County of YAVAPAI, in the State of ARIZONA.

| BLM Serial No. | Name of Claim | Tp Example: 13N 5E 14 MDM | Rg | Sec | Mer | County Recordation Book and Page No. | Co. Recording Date |
|----------------|----------------------|------------------------------|----|-----|-----|---|-----------------------|
| AMC427434 | STOCKMYER NORTH | 9N | 5W | 25 | GSR | 2014-0009161 | 2/26/2014 |
| AMC427435 | STOCKMYER NORTH EXT. | 9N | 5W | 25 | GSR | 2014-0009162 | 2/26/2014 |
| AMC427436 | STOCKMYER SOUTH | 9N | 5W | 25 | GSR | 2014-0009163 | 2/26/2014 |
| AMC427437 | STOCKMYER SOUTH EXT. | 9N | 5W | 25 | GSR | 2014-0009164 | 2/26/2014 |
| | | | | | | | |
| | | | | | | | |
| | | | | | | | |
| | | | | | | | |
| | | | | | | | |
| | | | | | | | |

RECEIVED
BLM STATE OFFICE
JUN 23 A 9 14
PHOENIX, ARIZONA

2. Type of labor and improvements (specify what was done and give the total value for that labor and improvement to show at least \$100 for each claim). If a geological, geochemical, or geophysical survey was performed, as per 30 U.S.C. 28-1, reference the title of the report of survey, give cost and date of the survey and report, and indicate it was filed with the County Recorder:

| Description of Work Performed | Value of Work Performed | Date Work Was Performed |
|-------------------------------|-------------------------|-------------------------|
| CLAIM IMPROVEMENTS | 479.00 | 2016 - 2017 |
| | | |
| | | |
| | | |
| | | |

3. Name and mailing address of each person who performed the labor and improvements:

Name (please print)
RONALD POSEY

Current Mailing Address (please print)
4598 HAWAINA WAY KELSEYVILLE, CA 95451

4. Name and mailing address of each person who holds and claims the subject mining claim(s) for the valuable minerals contained therein. Be sure to indicate if there is a change of address:

Name (please print)
RONALD POSEY
MARY POSEY

Current Mailing Address (please print)
4598 HAWAINA WAY KELSEYVILLE, CA 95451
4598 HAWAINA WAY KELSEYVILLE, CA 95451

5. The undersigned testifies that on the date of MAY 22, 2016, all monuments required by law were erected upon the subject claim(s), and all notices required by law were posted on the subject claim(s) or copies thereof were in place, and at said date, each corner monument bore or contained

RECEIVED
BLM AZ STATE OFFICE
2017 AUG 23 14
PHOENIX, ARIZONA

markings sufficient to appropriately designate the corner of the claim to which it pertains and the name of the claim(s).

I hereby certify under penalty of perjury under the laws of the State of ARIZONA that the foregoing statements are true and correct:

Renald P. Pagan

(Signature of person responsible for above statement)

Date:

8/18/2017

Title 18 U.S.C. 1001 and 43 U.S.C. 1212 make it a crime for any person knowingly and willfully to make to any department or agency of the United States any false, fictitious or fraudulent statements or representations as to any matter within its jurisdiction.

Notary Block

SUBSCRIBED AND SWORN TO before me, this _____ day of _____ 20____

By: See Attached Certificate
(Signature of Affiant)

Title: _____

My Commission Expires: _____

INSTRUCTIONS

1. This is an optional form that may be used to satisfy the requirements for the Bureau of Land Management (BLM) under the provisions of 43 U.S.C. §1744 and 30 U.S.C. §28-28d and the regulations thereunder (43 CFR part 3835). Since local and State laws may vary, you should contact your local and State agencies where the claims are located to ensure all applicable laws and requirements are satisfied.
2. The claimant(s) must fill in the date in paragraph 1 for the applicable assessment year and the county and state where the claims are located.
3. All claim names, BLM serial numbers, legal descriptions, and original county recording information must be listed for the claims pertaining to this assessment notice.
4. The claimant(s) must complete paragraph 2 listing all labor or improvements which was performed on or did benefit the subject mining claims. The value and date of the labor or improvements must also be listed. The total amount of labor or improvements can be listed, but the total expenditure must equal at least \$100 for each claim.
5. The names and current mailing addresses of the person(s) performing the labor shall be listed in paragraph 3.
6. The name and current mailing address of each owner (claimant) of the claims shall be listed in paragraph 4. The mailing address shall be the owner's address and not the address of an agent or anyone representing the claimant. Be sure to note if there has been a change of address.
7. Paragraph 5 shall be completed to show the date it was verified that all monuments required by law were properly erected, all notices were posted, and that corners were appropriately designated for all claims listed.
8. An exact legible reproduction or duplicate (other than microfilm or other electronic media) of this affidavit or another type of affidavit of assessment work that you file or will file in the county where each claim is located, must be filed with the BLM on or before December 30 of the calendar year in which the assessment year ends. For mill or tunnel sites, a separate notice of intent to hold must be filed with the BLM on or before December 30. Requirements for filing a notice of intent to hold can be found at 43 CFR 3835.33.
9. A processing fee of \$10 for each claim listed must be remitted to the BLM along with this or any other affidavit of assessment work.

RECEIVED
BLM AZ STATE OFFICE
2011 AUG 23 A 9 14
PHOENIX, ARIZONA

UNITED STATES
DEPARTMENT OF THE INTERIOR
BUREAU OF LAND MANAGEMENT

FORM APPROVED
OMB NO.: 1004-0114
Expires: January 31, 2020

AFFIDAVIT OF ANNUAL ASSESSMENT WORK

WHEN RECORDED, MAIL DOCUMENT TO:

NAME: RONALD POSEY

ADDRESS: 4598 HAWAINA WAY

CITY, STATE, ZIP: KELSEYVILLE, CA 95451

FOR COUNTY RECORDER'S USE

No. of Claims 1

x \$10/claim

Total due BLM \$ 10.00

TO ALL WHOM IT MAY CONCERN:

1. The undersigned certifies that at least \$100 per claim was expended for development, labor and improvements, or equivalent value added, as the annual assessment work for the assessment year ending September 1, 2017 for the following contiguous unpatented mining claim(s), located in the County of YAVAPAI, in the State of ARIZONA.

| BLM Serial No. | Name of Claim | Tp | Rg | Sec | Mer | County Recordation Book and Page No. | Co. Recording Date |
|----------------|---------------|----|----|-----|-----|---|-----------------------|
| AMC434563 | GOLD BEND | 9N | 5W | 24 | GSR | 2016-0015825 | 04/06/2016 |
| | | | | | | | |
| | | | | | | | |
| | | | | | | | |
| | | | | | | | |
| | | | | | | | |
| | | | | | | | |
| | | | | | | | |
| | | | | | | | |
| | | | | | | | |

RECEIVED
BLM AZ STATE OFFICE
2017 AUG 23 A 9:15
PHOENIX, ARIZONA

2. Type of labor and improvements (specify what was done and give the total value for that labor and improvement to show at least \$100 for each claim). If a geological, geochemical, or geophysical survey was performed, as per 30 U.S.C. 28-1, reference the title of the report of survey, give cost and date of the survey and report, and indicate it was filed with the County Recorder:

| Description of Work Performed | Value of Work Performed | Date Work Was Performed |
|-------------------------------|-------------------------|-------------------------|
| CLAIM IMPROVEMENT | 220.00 | 2016 - 2017 |
| | | |
| | | |
| | | |
| | | |

3. Name and mailing address of each person who performed the labor and improvements:

Name (please print)
RONALD POSEY

Current Mailing Address (please print)
4598 HAWAINA WAY KELSEYVILLE, CA 95451

4. Name and mailing address of each person who holds and claims the subject mining claim(s) for the valuable minerals contained therein. Be sure to indicate if there is a change of address:

Name (please print)
RONALD POSEY
MARY POSEY

Current Mailing Address (please print)
4598 HAWAINA WAY KELSEYVILLE, CA 95451
4598 HAWAINA WAY KELSEYVILLE, CA 95451

5. The undersigned testifies that on the date of MAY 22, 2017, all monuments required by law were erected upon the subject claim(s), and all notices required by law were posted on the subject claim(s) or copies thereof were in place, and at said date, each corner monument bore or contained

RECEIVED
BLM AZ STATE OFFICE
2017 AUG 23 A 9 15
PHOENIX, ARIZONA

markings sufficient to appropriately designate the corner of the claim to which it pertains and the name of the claim(s).

I hereby certify under penalty of perjury under the laws of the State of ARIZONA that the foregoing statements are true and correct:

Ronald Rosey
(Signature of person responsible for above statement)

Date: 8/18/17

Title 18 U.S.C. 1001 and 43 U.S.C. 1212 make it a crime for any person knowingly and willfully to make to any department or agency of the United States any false, fictitious or fraudulent statements or representations as to any matter within its jurisdiction.

Notary Block

SUBSCRIBED AND SWORN TO before me, this _____ day of _____, 20____

By: See Attached Certificate
(Signature of Affiant)

Title: _____

My Commission Expires: _____

INSTRUCTIONS

1. This is an optional form that may be used to satisfy the requirements for the Bureau of Land Management (BLM) under the provisions of 43 U.S.C. §1744 and 30 U.S.C. §28-28d and the regulations thereunder (43 CFR part 3835). Since local and State laws may vary, you should contact your local and State agencies where the claims are located to ensure all applicable laws and requirements are satisfied.
2. The claimant(s) must fill in the date in paragraph 1 for the applicable assessment year and the county and state where the claims are located.
3. All claim names, BLM serial numbers, legal descriptions, and original county recording information must be listed for the claims pertaining to this assessment notice.
4. The claimant(s) must complete paragraph 2 listing all labor or improvements which was performed on or did benefit the subject mining claims. The value and date of the labor or improvements must also be listed. The total amount of labor or improvements can be listed, but the total expenditure must equal at least \$100 for each claim.
5. The names and current mailing addresses of the person(s) performing the labor shall be listed in paragraph 3.
6. The name and current mailing address of each owner (claimant) of the claims shall be listed in paragraph 4. The mailing address shall be the owner's address and not the address of an agent or anyone representing the claimant. Be sure to note if there has been a change of address.
7. Paragraph 5 shall be completed to show the date it was verified that all monuments required by law were properly erected, all notices were posted, and that corners were appropriately designated for all claims listed.
8. An exact legible reproduction or duplicate (other than microfilm or other electronic media) of this affidavit or another type of affidavit of assessment work that you file or will file in the county where each claim is located, must be filed with the BLM on or before December 30 of the calendar year in which the assessment year ends. For mill or tunnel sites, a separate notice of intent to hold must be filed with the BLM on or before December 30. Requirements for filing a notice of intent to hold can be found at 43 CFR 3835.33.
9. A processing fee of \$10 for each claim listed must be remitted to the BLM along with this or any other affidavit of assessment work.

RECEIVED
BLM AZ STATE OFFICE
2017 AUG 23 A 9:15
PHOENIX, ARIZONA

2. Type of labor and improvements (specify what was done and give the total value for that labor and improvement to show at least \$100 for each claim). If a geological, geochemical, or geophysical survey was performed, as per 30 U.S.C. 28-1, reference the title of the report of survey, give cost and date of the survey and report, and indicate it was filed with the County Recorder:

| Description of Work Performed | Value of Work Performed | Date Work Was Performed |
|-------------------------------|-------------------------|-------------------------|
| CLAIM IMPROVEMENT | 175.00 | 2016 - 2017 |
| | | |
| | | |
| | | |
| | | |

3. Name and mailing address of each person who performed the labor and improvements:

Name (please print)

RONALD POSEY

WALTER POSEY

Current Mailing Address (please print)

4598 HAWAINA WAY KELSEYVILLE, CA 95451

3818 AQUA VISTA OAKLAND, CA 94601

4. Name and mailing address of each person who holds and claims the subject mining claim(s) for the valuable minerals contained therein. Be sure to indicate if there is a change of address:

Name (please print)

RONALD POSEY

WALTER POSEY

Current Mailing Address (please print)

4598 HAWAINA WAY KELSEYVILLE, CA 95451

3818 AQUA VISTA OAKLAND, CA 94601

RECEIVED
BLM ARIZONA STATE OFFICE
2017 AUG 23 A 9:11
PHOENIX, ARIZONA

5. The undersigned testifies that on the date of MAY 22, 2017, monuments required by law were erected upon the subject claim(s), and all notices required by law were posted on the subject claim(s) or copies thereof were in place, and at said date, each corner monument bore or contained

markings sufficient to appropriately designate the corner of the claim to which it pertains and the name of the claim(s).

I hereby certify under penalty of perjury under the laws of the State of ARIZONA that the foregoing statements are true and correct:

Ronald Perry
(Signature of person responsible for above statement)

Date: 8/18/17

Title 18 U.S.C. 1001 and 43 U.S.C. 1212 make it a crime for any person knowingly and willfully to make to any department or agency of the United States any false, fictitious or fraudulent statements or representations as to any matter within its jurisdiction.


Notary Block

SUBSCRIBED AND SWORN TO before me, this _____ day of _____ 20____

By: See Attached Certificate
(Signature of Affiant)

Title: _____

My Commission Expires: _____



INSTRUCTIONS


1. This is an optional form that may be used to satisfy the requirements for the Bureau of Land Management (BLM) under the provisions of 43 U.S.C. §1744 and 30 U.S.C. §28-28d and the regulations thereunder (43 CFR part 3835). Since local and State laws may vary, you should contact your local and State agencies where the claims are located to ensure all applicable laws and requirements are satisfied.
2. The claimant(s) must fill in the date in paragraph 1 for the applicable assessment year and the county and state where the claims are located.
3. All claim names, BLM serial numbers, legal descriptions, and original county recording information must be listed for the claims pertaining to this assessment notice.
4. The claimant(s) must complete paragraph 2 listing all labor or improvements which was performed on or did benefit the subject mining claims. The value and date of the labor or improvements must also be listed. The total amount of labor or improvements can be listed, but the total expenditure must equal at least \$100 for each claim.
5. The names and current mailing addresses of the person(s) performing the labor shall be listed in paragraph 3.
6. The name and current mailing address of each owner (claimant) of the claims shall be listed in paragraph 4. The mailing address shall be the owner's address and not the address of an agent or anyone representing the claimant. Be sure to note if there has been a change of address.
7. Paragraph 5 shall be completed to show the date it was verified that all monuments required by law were properly erected, all notices were posted, and that corners were appropriately designated for all claims listed.
8. An exact legible reproduction or duplicate (other than microfilm or other electronic media) of this affidavit or another type of affidavit of assessment work that you file or will file in the county where each claim is located, must be filed with the BLM on or before December 30 of the calendar year in which the assessment year ends. For mill or tunnel sites, a separate notice of intent to hold must be filed with the BLM on or before December 30. Requirements for filing a notice of intent to hold can be found at 43 CFR 3835.33.
9. A processing fee of \$10 for each claim listed must be remitted to the BLM along with this or any other affidavit of assessment work.

RON POSEY
(707) 245-4217
4598 HAWAIIA WAY
KELSEYVILLE CA 95451

1 LBS 1 OF 1
SHP W 1 LBS
DATE: 8 AUG 2017

SHIP BLM ARIZONA STATE OFFICE
TO: 1 N CENTRAL AVE

PHOENIX AZ 85004-4414



AZ 850 9-10



UPS GROUND

TRACKING #: 1Z A3E 752 03 4149 1615



US 8501 HIP 17.03.03 ZERRA2H400
AUG 22 06:52:44 2017
12A3E762034149
1615

1004-5240

P. BROWN S. ORANGE I:

PHOENIX AZ 85004-4414

1 N CENTRAL AVE
BLM ARIZONA STATE OFFICE

ISH 13.00N E2844 90.5V 07/2017

SEE NOTICE ON REVERSE regarding UPS Terms, and notice of limitation of liability. Where allowed by law, shipper authorizes UPS to act as forwarding agent for export control and customs purposes. If exported from the US, shipper certifies that the commodities, technology or software were exported from the US in accordance with the Export Administration Regulations. Diversion contrary to law is prohibited. RRD R72 0717

2017 AUG 23 A 9 13

RECEIVED
BLM STATE OFFICE

RECEIVED
BLM AZ STATE OFFICE

2017 AUG 23 A 9:15

PHOENIX, ARIZONA

BLM Arizona State Office
One North Central Ave.
Suite 800
Phoenix, AZ 85004-4427

Ronald S. Posey
4598 Hawaina Way
Keiseyville, CA 95451

BLM Arizona State Office
One North Central Ave.
Suite 800
Phoenix, AZ 85004-4427

RECEIVED
BLM AZ STATE OFFICE
2017 AUG 23 A 9:16
PHOENIX, ARIZONA

Ronald S. Posey
4598 Hawaina Way
Keiseyville, CA 95451

BLM Arizona State Office
One North Central Ave.
Suite 800
Phoenix, AZ 85004-4427

PHOENIX, ARIZONA

RECEIVED
BLM AZ STATE OFFICE
2017 AUG 23 A 9:18

Ronald S. Posey
4598 Hawaina Way
Keliseville, CA 95451

RECEIVED
BLM AZ STATE OFFICE

2017 AUG 23 A 9 15

PHOENIX, ARIZONA

BLM Arizona State Office
One North Central Ave.
Suite 800
Phoenix, AZ 85004-4427

Ronald S. Posey
4598 Hawaina Way
Kelseyville, CA 95451

United States Department of the Interior
Bureau of Land Management
 DIV OF LANDS, MINRLS & ENERGY
 ONE N CENTRAL AVE
 PHOENIX, AZ 85004 -4427
 Phone: 602-417-9200

Receipt

No: 3954701

| | |
|---|--|
| Transaction #: 4064457 | |
| Date of Transaction: 08/24/2017 | |
| CUSTOMER: | |
| RONALD POSEY 4598 HAWAINA WAY KELSEYVILLE, CA 95451-9756 US | |

| LINE # | QTY | DESCRIPTION | REMARKS | UNIT PRICE | TOTAL |
|---------------|------|--|-------------------|------------|----------------|
| 1 | 1.00 | LOCATABLE MINERALS / MINING CLAIMS- NOT NEW-UNADJUD, ONE AUTH NO. ONLY / MINING CLAIM MONEY RECEIVED CASES: AMC433892/\$80.00 | POL 2017/8 WAV | - n/a - | 80.00 |
| TOTAL: | | | | | \$80.00 |

| PAYMENT INFORMATION | | | |
|---------------------|-----------|--|------------------------|
| 1 | AMOUNT: | 20.00 | POSTMARKED: 08/22/2017 |
| | TYPE: | CHECK | RECEIVED: 08/23/2017 |
| | CHECK NO: | 3809 | |
| | NAME: | POSEY, RON 4598 HAWAINA WAY KELSEYVILLE CA 95451-9756 US | |
| 2 | AMOUNT: | 40.00 | POSTMARKED: 08/22/2017 |
| | TYPE: | CHECK | RECEIVED: 08/23/2017 |
| | CHECK NO: | 3810 | |
| | NAME: | POSEY, RON 4598 HAWAINA WAY KELSEYVILLE CA 95451-9756 US | |
| 3 | AMOUNT: | 10.00 | POSTMARKED: 08/22/2017 |
| | TYPE: | CHECK | RECEIVED: 08/23/2017 |
| | CHECK NO: | 3811 | |
| | NAME: | POSEY, RON 4598 HAWAINA WAY KELSEYVILLE CA 95451-9756 US | |

| | | | | |
|---|-----------|--|-------------|------------|
| 4 | AMOUNT: | 10.00 | POSTMARKED: | 08/22/2017 |
| | TYPE: | CHECK | RECEIVED: | 08/23/2017 |
| | CHECK NO: | 3812 | | |
| | NAME: | POSEY, RON 4598 HAWAINA WAY KELSEYVILLE CA 95451-9756 US | | |

| |
|---------|
| REMARKS |
| |

This receipt was generated by the automated BLM Collections and Billing System and is a paper representation of a portion of the official electronic record contained therein.

CALIFORNIA JURAT WITH AFFIANT STATEMENT

GOVERNMENT CODE § 8202

- ☒ See Attached Document (Notary to cross out lines 1–6 below)
☐ See Statement Below (Lines 1–6 to be completed only by document signer[s], not Notary)

(Signature lines crossed out with a large X)

Signature of Document Signer No. 1 Signature of Document Signer No. 2 (if any)

RECEIVED
 CLM AZ STATE OFFICE
 2017 AUG 23 A 9 18
 PHOENIX, ARIZONA

A notary public or other officer completing this certificate verifies only the identity of the individual who signed the document to which this certificate is attached, and not the truthfulness, accuracy, or validity of that document.

State of California

County of Lake

Subscribed and sworn to (or affirmed) before me

on this 18 day of August, 2017,
 by Date Month Year

(1) Ronald Posey

(and (2) _____),
 Name(s) of Signer(s)

proved to me on the basis of satisfactory evidence to be the person(s) who appeared before me.

Signature Margaret Malley
 Signature of Notary Public



Place Notary Seal and/or Stamp Above

OPTIONAL

Completing this information can deter alteration of the document or fraudulent reattachment of this form to an unintended document.

Description of Attached Document

CLM Serial No. AMC 426221

Title or Type of Document: Affidavit of Annual Assessment Work

Document Date: August 18, 2017 Number of Pages: 3

Signer(s) Other Than Named Above: none

UNITED STATES
DEPARTMENT OF THE INTERIOR
BUREAU OF LAND MANAGEMENT

MAINTENANCE FEE WAIVER CERTIFICATION

SEE INSTRUCTIONS ON PAGE 2

Print

Clear

FORM APPROVED
OMB NO. 1004-0114

Expires: January 31, 2020

AMC 426 220

1. This small miner waiver is filed for the assessment year beginning on September 1, 2017 and ending on September 1, 2018.
2. The undersigned and all related parties owned ten or fewer mining claims, mill, or tunnel sites located and maintained on Federal lands in the United States of America on September 1, 2017.
3. The undersigned have performed the assessment work required by law for each mining claim listed prior to filing this waiver and understand that by filing this form, the undersigned must file an affidavit of assessment work with the Bureau of Land Management (BLM) by the December 30th following the filing of this waiver.
4. The undersigned understand that if the assessment work obligation has not yet come due under 30 U.S.C. 28 (for those claims in their first assessment year only), a notice of intent to hold reciting this condition must be recorded by the December 30th following the filing of this waiver.
5. The undersigned understand that mill and tunnel sites may also be listed on this waiver and be waived from payment of the maintenance fee, and that a notice of intent to hold for these sites is required to be filed with the BLM by the December 30th following the filing of this waiver.
6. The undersigned understand and acknowledge that pursuant to 43 U.S.C. 1212 and 18 U.S.C. 1001, the filing or recording of a false, fictitious, or fraudulent document with the BLM may result in a fine of up to \$250,000, a prison term not to exceed five years, or both.
7. The mining claims, mill or tunnel sites for which this waiver from payment of the maintenance fees is requested are:

| CLAIM OR SITE NAME | BLM RECORDATION SERIAL NUMBER |
|-----------------------------------|-------------------------------|
| 1. <u>BETTER THAN NOTHING 1</u> ✓ | <u>AMC 426 220</u> |
| 2. | |
| 3. | |
| 4. | |
| 5. | |
| 6. | |
| 7. | |
| 8. | |
| 9. | |
| 10. | |

The owner(s) (claimants) of the above mining claims and sites are:

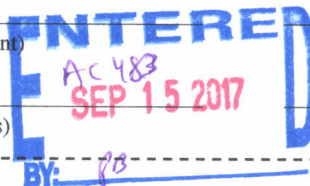
RICHARD RADONICH ✓
(Owner's Name - Please Print)
14720 MOLLUC DR
(Owner's Mailing Address)

Richard Radonich
(Owner's Signature)
RED BLUFF CA 9080
(City) (State) (Zip Code)

DENNIS RADONICH ✓
(Owner's Name - Please Print)
13165 MONTECTO RD
(Owner's Mailing Address)

Dennis Radonich
(Owner's Signature)
RED BLUFF CA 96080
(City) (State) (Zip Code)

(Owner's Name - Please Print)
(Owner's Mailing Address)



(Owner's Signature)
(City) (State) (Zip Code)

NW check 3 each
(Owner's Name - Please Print)
(Owner's Mailing Address)

(Owner's Signature)
(City) (State) (Zip Code)

UNITED STATES
DEPARTMENT OF THE INTERIOR
BUREAU OF LAND MANAGEMENT

FORM APPROVED
OMB NO.: 1004-0114
Expires:

AFFIDAVIT OF ANNUAL ASSESSMENT WORK

426220

WHEN RECORDED, MAIL DOCUMENT TO:

NAME: RICHARD RADONICHADDRESS: 14720 MOLLYUC DRCITY, STATE, ZIP: RED BLUFF CA 96080

FOR COUNTY RECORDER'S USE

No. of Claims 1

x \$10/claim

Total due BLM \$ 10.00

TO ALL WHOM IT MAY CONCERN:

1. The undersigned certifies that at least \$100 per claim was expended for development, labor and improvements, or equivalent value added, as the annual assessment work for the assessment year ending September 1, _____ for the following contiguous unpatented mining claim(s), located in the County of _____, in the State of _____.

| BLM Serial No. | Name of Claim | Tp | Rg | Sec | Mer | County Recordation Book and Page No. | Date |
|----------------|---------------------|----|----|-----|-----|---|------------|
| AMC426220 | BETTER THAN NOTHING | 9N | 4W | 20 | GSR | 2014-0003093 | 12-17-2013 |
| | | | | | | | |
| | | | | | | | |
| | | | | | | | |
| | | | | | | | |
| | | | | | | | |
| | | | | | | | |
| | | | | | | | |
| | | | | | | | |
| | | | | | | | |

RECEIVED
BLM AZ STATE OFFICE
2017 AUG 23 A 1:55
PHOENIX, ARIZONA

H 3954809

(Continued on page 2)

ENTERED
AUG 29 2017
BY: R Am

CALIFORNIA JURAT WITH AFFIANT STATEMENT

GOVERNMENT CODE § 8202

- ☒ See Attached Document (Notary to cross out lines 1-6 below)
☐ See Statement Below (Lines 1-6 to be completed only by document signer[s], not Notary)

Signature of Document Signer No. 1

Signature of Document Signer No. 2 (if any)

A notary public or other officer completing this certificate verifies only the identity of the individual who signed the document to which this certificate is attached, and not the truthfulness, accuracy, or validity of that document.


State of California
 County of Shasta

Subscribed and sworn to (or affirmed) before me
 on this 09 day of August, 2017,
 by _____
 Date Month Year

(1) Richard Radonich

(and (2) _____),
 Name(s) of Signer(s)

proved to me on the basis of satisfactory evidence
 to be the person(s) who appeared before me.



Place Notary Seal Above

Signature _____
 Signature of Notary Public

OPTIONAL

Though this section is optional, completing this information can deter alteration of the document or fraudulent reattachment of this form to an unintended document.

Description of Attached Document

Title or Type of Document: Affidavit of Annual Assessment Work Document Date: 08/09/2017

Number of Pages: 5 Signer(s) Other Than Named Above: _____

RECEIVED
 CLERK'S OFFICE
 2017 AUG 23 4 15 PM
 PHOENIX, ARIZONA

2. Type of labor and improvements (specify what was done and give the total value for that labor and improvement to show at least \$100 for each claim). If a geological, geochemical, or geophysical survey was performed, as per 30 U.S.C. 28-1, reference the title of the report of survey, give cost and date of the survey and report, and indicate it was filed with the County Recorder:

| Description of Work Performed | Value of Work Performed | Date Work Was Performed |
|-------------------------------|-------------------------|-------------------------|
| CLAIM IMPROVEMENTS | 200.00 | 6-8-2017 |
| | | |
| | | |
| | | |
| | | |

3. Name and mailing address of each person who performed the labor and improvements:

Name (please print)

RICHARD RADONICH
DENNIS RADONICH

Current Mailing Address (please print)

14720 MOLLUC DR RED BLUFF CA 96080
13165 MONTECITO RD RED BLUFF CA 96080

4. Name and mailing address of each person who holds and claims the subject mining claim(s) for the valuable minerals contained therein. Be sure to indicate if there is a change of address:

Name (please print)

RICHARD RADONICH
DENNIS RADONICH

Current Mailing Address (please print)

14720 MOLLUC DR RED BLUFF CA 96080
13165 MONTECITO RD RED BLUFF CA 96080

RECEIVED
COUNTY CLERK
JUN 23 A 7:55
PHOENIX, ARIZONA

5. The undersigned testifies that on the date of JUNE-10-, 2017, all monuments required by law were erected upon the subject claim(s), and all notices required by law were posted on the subject claim(s) or copies thereof were in place, and at said date, each corner monument bore or contained

markings sufficient to appropriately designate the corner of the claim to which it pertains and the name of the claim(s).

I hereby certify under penalty of perjury under the laws of the State of CALIFORNIA that the foregoing statements are true and correct:

Richard Radonich
(Signature of person responsible for above statement)

Date: 8-9-2017

Title 18 U.S.C. 1001 and 43 U.S.C. 1212 make it a crime for any person knowingly and willfully to make to any department or agency of the United States any false, fictitious or fraudulent statements or representations as to any matter within its jurisdiction.

Notary Block

SUBSCRIBED AND SWORN TO before me, this 09 day of August 2017

By: (Signature)

(Signature of Affiant) Notary

Title: Notary Public

My Commission Expires: 03/20/2020

See Attachment
For Notary Seal

INSTRUCTIONS

1. This is an optional form that may be used to satisfy the requirements for the Bureau of Land Management (BLM) under the provisions of 43 U.S.C. §1744 and 30 U.S.C. §28-28d and the regulations thereunder (43 CFR part 3835). Since local and State laws may vary, you should contact your local and State agencies where the claims are located to ensure all applicable laws and requirements are satisfied.
2. The claimant(s) must fill in the date in paragraph 1 for the applicable assessment year and the county and state where the claims are located.
3. All claim names, BLM serial numbers, legal descriptions, and original county recording information must be listed for the claims pertaining to this assessment notice.
4. The claimant(s) must complete paragraph 2 listing all labor or improvements which was performed on or did benefit the subject mining claims. The value and date of the labor or improvements must also be listed. The total amount of labor or improvements can be listed, but the total expenditure must equal at least \$100 for each claim.
5. The names and current mailing addresses of the person(s) performing the labor shall be listed in paragraph 3.
6. The name and current mailing address of each owner (claimant) of the claims shall be listed in paragraph 4. The mailing address shall be the owner's address and not the address of an agent or anyone representing the claimant. Be sure to note if there has been a change of address.
7. Paragraph 5 shall be completed to show the date it was verified that all monuments required by law were properly erected, all notices were posted, and that corners were appropriately designated for all claims listed.
8. An exact legible reproduction or duplicate (other than microfilm or other electronic media) of this affidavit or another type of affidavit of assessment work that you file or will file in the county where each claim is located, must be filed with the BLM on or before December 30 of the calendar year in which the assessment year ends. For mill or tunnel sites, a separate notice of intent to hold must be filed with the BLM on or before December 30. Requirements for filing a notice of intent to hold can be found at 43 CFR 3835.33.
9. A processing fee of \$10 for each claim listed must be remitted to the BLM along with this or any other affidavit of assessment work.

RICHARD RADONICH
14720 MOHAWC DR
RED BLUFF CA, 96080



7017 1070 0000 7954 8750

BLM ARIZONA STATE OFFICE
ONE N CENTRAL AVE SUITE 800
PHOENIX, AZ 85004-2203

RECEIVED
BLM ARIZONA STATE OFFICE
2017 AUG 23 4 15 PM
PHOENIX, ARIZONA



1000



85004

U.S. POSTAGE
PAID
RED BLUFF, CA
96080
AUG 18, 17
AMOUNT

\$4.05

R2305H128444-25

SACRAMENTO
PHOENIX
AZ 85004
AUG 17
PM 9 L

85004-442700

PLACE STICKER AT TOP OF ENVELOPE TO THE RIGHT
OF THE RETURN ADDRESS. FOLD AT DOTTED LINE

United States Department of the Interior
Bureau of Land Management
DIV OF LANDS, MINRLS & ENERGY
ONE N CENTRAL AVE
PHOENIX, AZ 85004 -4427
Phone: 602-417-9200

Receipt

No: 3954809

| | |
|--|--|
| Transaction #: 4064572 | |
| Date of Transaction: 08/24/2017 | |
| CUSTOMER: | |
| | RICHARD RADONICH 14720 MOLLUC DR RED BLUFF, CA 96080-9569 US |

| LINE # | QTY | DESCRIPTION | REMARKS | UNIT PRICE | TOTAL |
|---------------|------|--|-------------------|------------|----------------|
| 1 | 1.00 | LOCATABLE MINERALS / MINING CLAIMS- NOT NEW-UNADJUD, ONE AUTH NO. ONLY / MINING CLAIM MONEY RECEIVED CASES: AMC426220/\$10.00 | POL 2017/1 WAV | - n/a - | 10.00 |
| TOTAL: | | | | | \$10.00 |

| PAYMENT INFORMATION | | | | |
|---------------------|-----------|--|-------------|------------|
| 1 | AMOUNT: | 10.00 | POSTMARKED: | 08/18/2017 |
| | TYPE: | CHECK | RECEIVED: | 08/23/2017 |
| | CHECK NO: | 2067 | | |
| | NAME: | RADONICH, RICHARD 14720 MOLLUC DR RED BLUFF CA 96080-9569 US | | |

| REMARKS |
|---------|
| |

This receipt was generated by the automated BLM Collections and Billing System and is a paper representation of a portion of the official electronic record contained therein.

UNITED STATES
DEPARTMENT OF THE INTERIOR
BUREAU OF LAND MANAGEMENT **588**
MAINTENANCE FEE WAIVER CERTIFICATION

[Handwritten Signature]

FORM APPROVED
OMB NO. 1004-0114
Expires: October 31, 2016

SEE INSTRUCTIONS ON PAGE 2

426220

1. This small miner waiver is filed for the assessment year beginning on September 1, 2016 and ending on September 1, 2017.
2. The undersigned and all related parties owned ten or fewer mining claims, mill, or tunnel sites located and maintained on Federal lands in the United States of America on September 1, 2016.
3. The undersigned have performed the assessment work required by law for each mining claim listed prior to filing this waiver and understand that by filing this form, the undersigned must file an affidavit of assessment work with the Bureau of Land Management (BLM) by the December 30th following the filing of this waiver.
4. The undersigned understand that if the assessment work obligation has not yet come due under 30 U.S.C. 28 (for those claims in their first assessment year only), a notice of intent to hold reciting this condition must be recorded by the December 30th following the filing of this waiver.
5. The undersigned understand that mill and tunnel sites may also be listed on this waiver and be waived from payment of the maintenance fee, and that a notice of intent to hold for these sites is required to be filed with the BLM by the December 30th following the filing of this waiver.
6. The undersigned understand and acknowledge that pursuant to 43 U.S.C. 1212 and 18 U.S.C. 1001, the filing or recording of a false, fictitious, or fraudulent document with the BLM may result in a fine of up to \$250,000, a prison term not to exceed five years, or both.
7. The mining claims, mill or tunnel sites for which this waiver from payment of the maintenance fees is requested are:

| CLAIM OR SITE NAME | BLM RECORDATION SERIAL NUMBER |
|--------------------------|-------------------------------|
| 1. BETTER THAN NOTHING 2 | AMC426221 ✓ |
| 2. | |
| 3. | |
| 4. | |
| 5. | |
| 6. | |
| 7. | |
| 8. | |
| 9. | |
| 10. | |

RECEIVED
BLM AZ STATE OFFICE
2016 SEP - 1 P 3:15
PHOENIX, ARIZONA

The owner(s) (claimants) of the above mining claims and sites are:

RONALD POSEY

(Owner's Name - Please Print)

4598 HAWAINA WAY

(Owner's Mailing Address)

Ronald Posey

(Owner's Signature)

KELSEYVILLE

(City)

CA

(State)

95451

(Zip Code)

WALTER POSEY

(Owner's Name - Please Print)

347 PARNELL CT.

(Owner's Mailing Address)

Walter Posey

(Owner's Signature)

WALNUT CREEK

(City)

CA

(State)

94597

(Zip Code)

(Owner's Name - Please Print)

(Owner's Signature)

(Owner's Mailing Address)

(City)

(State)

(Zip Code)

(Owner's Name - Please Print)

(Owner's Signature)


(Owner's Mailing Address)

(City)

(State)

(Zip Code)

(Continued on page 2)



UNITED STATES
DEPARTMENT OF THE INTERIOR
BUREAU OF LAND MANAGEMENT

FORM APPROVED
OMB NO.: 1004-0114
Expires: October 31, 2016

AFFIDAVIT OF ANNUAL ASSESSMENT WORK

426220

WHEN RECORDED, MAIL DOCUMENT TO:

NAME: RONALD POSEY

ADDRESS: 4598 HAWAINA WAY

CITY, STATE, ZIP: KELSEYVILLE, CA 95451

FOR COUNTY RECORDER'S USE

No. of Claims ¹ _____

x \$10/claim

Total due BLM \$ 10.00

TO ALL WHOM IT MAY CONCERN:

1. The undersigned certifies that at least \$100 per claim was expended for development, labor and improvements, or equivalent value added, as the annual assessment work for the assessment year ending September 1, 2016 for the following contiguous unpatented mining claim(s), located in the County of YAVAPAI _____, in the State of ARIZONA _____.

| BLM Serial No. | Name of Claim | Tp Example: 13N 5E 14 MDM | Rg | Sec | Mer | County Recordation Book and Page No. | Date |
|----------------|-----------------------|------------------------------|----|-----|-----|---|------------|
| AMC426221 | BETTER THAN NOTHING 2 | 9N | 4W | 20 | GSR | 2014-0003094 | 12/17/2013 |
| | | | | | | | |
| | | | | | | | |
| | | | | | | | |
| | | | | | | | |
| | | | | | | | |
| | | | | | | | |
| | | | | | | | |
| | | | | | | | |
| | | | | | | | |

RECEIVED
BLM AZ STATE OFFICE
2016 SEP -1 P 3:15
PHOENIX, ARIZONA

MAINTENANCE FEE WAIVER ATTACHED

(Continued on page 2)

RECEIPT # 3650717

2. Type of labor and improvements (specify what was done and give the total value for that labor and improvement to show at least \$100 for each claim). If a geological, geochemical, or geophysical survey was performed, as per 30 U.S.C. 28-1, reference the title of the report of survey, give cost and date of the survey and report, and indicate it was filed with the County Recorder:

| Description of Work Performed | Value of Work Performed | Date Work Was Performed |
|-------------------------------|-------------------------|-------------------------|
| CLAIM IMPROVEMENTS | 225.00 | 2015 -2016 |
| | | |
| | | |
| | | |
| | | |

3. Name and mailing address of each person who performed the labor and improvements:

Name (please print)
RONALD POSEY

WALTER POSEY

Current Mailing Address (please print)
4598 HAWAINA WAY KELSEYVILLE, CA 95451

347 PARNELL CT. WALNUT CREEK, CA 94597

4. Name and mailing address of each person who holds and claims the subject mining claim(s) for the valuable minerals contained therein. Be sure to indicate if there is a change of address:

Name (please print)
RONALD POSEY

WALTER POSEY

Current Mailing Address (please print)
4598 HAWAINA WAY KELSEYVILLE, CA 95451

347 PARNELL CT. WALNUT CREEK, CA 94597

5. The undersigned testifies that on the date of APRIL 25, 2015, at PHOENIX, ARIZONA monuments required by law were erected upon the subject claim(s), and all notices required by law were posted on the subject claim(s) or copies thereof were in place, and at said date, each corner monument bore or contained

markings sufficient to appropriately designate the corner of the claim to which it pertains and the name of the claim(s).

I hereby certify under penalty of perjury under the laws of the State of ARIZONA that the foregoing statements are true and correct:

Ronald Posey
(Signature of person responsible for above statement)

Date: 8/25/16

RECEIVED
BLM AZ STATE OFFICE

2016 SEP -1 P 3:15

PHOENIX, ARIZONA

Title 18 U.S.C. 1001 and 43 U.S.C. 1212 make it a crime for any person knowingly and willfully to make to any department or agency of the United States any false, fictitious or fraudulent statements or representations as to any matter within its jurisdiction.


Notary Block

SUBSCRIBED AND SWORN TO before me, this 25th day of August 20 16

By: Pati Giumelli - PATI Giumelli
(Signature of Affiant)

Title: Notary Public

My Commission Expires: July 8, 2018



INSTRUCTIONS

1. This is an optional form that may be used to satisfy the requirements for the Bureau of Land Management (BLM) under the provisions of 43 U.S.C. §1744 and 30 U.S.C. §28-28d and the regulations thereunder (43 CFR part 3835). Since local and State laws may vary, you should contact your local and State agencies where the claims are located to ensure all applicable laws and requirements are satisfied.
2. The claimant(s) must fill in the date in paragraph 1 for the applicable assessment year and the county and state where the claims are located.
3. All claim names, BLM serial numbers, legal descriptions, and original county recording information must be listed for the claims pertaining to this assessment notice.
4. The claimant(s) must complete paragraph 2 listing all labor or improvements which was performed on or did benefit the subject mining claims. The value and date of the labor or improvements must also be listed. The total amount of labor or improvements can be listed, but the total expenditure must equal at least \$100 for each claim.
5. The names and current mailing addresses of the person(s) performing the labor shall be listed in paragraph 3.
6. The name and current mailing address of each owner (claimant) of the claims shall be listed in paragraph 4. The mailing address shall be the owner's address and not the address of an agent or anyone representing the claimant. Be sure to note if there has been a change of address.
7. Paragraph 5 shall be completed to show the date it was verified that all monuments required by law were properly erected, all notices were posted, and that corners were appropriately designated for all claims listed.
8. An exact legible reproduction or duplicate (other than microfilm or other electronic media) of this affidavit or another type of affidavit of assessment work that you file or will file in the county where each claim is located, must be filed with the BLM on or before December 30 of the calendar year in which the assessment year ends. For mill or tunnel sites, a separate notice of intent to hold must be filed with the BLM on or before December 30. Requirements for filing a notice of intent to hold can be found at 43 CFR 3835.33.
9. A processing fee of \$10 for each claim listed must be remitted to the BLM along with this or any other affidavit of assessment work.



Mr. Ronald Posey
4598 Hawaina Way
Kelseyville, CA 95451



1000



85004

U.S. POSTAGE
PAID
LAKEPORT, CA
95453
AUG 29, 16
AMOUNT

\$0.68

R2305K132877-15

BUREAU OF LAND MANAGEMENT
ARIZONA STATE OFFICE
ONE NORTH CENTRAL AVENUE Suite 800
Phoenix, AZ 85004-4427

RECEIVED
BLM AZ STATE OFFICE
2016 SEP - 1 P 3:15
PHOENIX, ARIZONA

8500434427 0041



**United States Department of the Interior
Bureau of Land Management**

DIV OF LANDS, MINRLS & ENERGY

ONE N CENTRAL AVE

PHOENIX, AZ 85004 -4427

Phone: 602-417-9200

Receipt

No:

3650717

Transaction #: 3754738

Date of Transaction: 09/02/2016

CUSTOMER:

RONALD POSEY
4598 HAWAINA WAY
KELSEYVILLE, CA 95451-9756 US

| LINE # | QTY | DESCRIPTION | REMARKS | UNIT PRICE | TOTAL |
|--------|------|---|--------------------------------|------------|---------|
| 1 | 1.00 | LOCATABLE MINERALS / MINING CLAIMS-NOT NEW-UNADJUD, ONE AUTH NO. ONLY / MINING CLAIM MONEY RECEIVED CASES: AMC426221/\$10.00 | WAIVER 2017 - 1 / POL 2016 - 1 | - n/a - | 10.00 |
| TOTAL: | | | | | \$10.00 |

| PAYMENT INFORMATION | | | | |
|---------------------|-----------|--|-------------|------------|
| 1 | AMOUNT: | 10.00 | POSTMARKED: | 08/29/2016 |
| | TYPE: | CHECK | RECEIVED: | 09/01/2016 |
| | CHECK NO: | 3537 | | |
| | NAME: | POSEY, RON 4598 HAWAINA WAY KELSEYVILLE CA 95451-9756 US | | |

REMARKS

This receipt was generated by the automated BLM Collections and Billing System and is a paper representation of a portion of the official electronic record contained therein.

ENTERED
SEP - 6 2016
BY: 

UNITED STATES
DEPARTMENT OF THE INTERIOR
BUREAU OF LAND MANAGEMENT

FORM APPROVED
OMB NO.: 1004-0114
Expires:

AFFIDAVIT OF ANNUAL ASSESSMENT WORK

426220

WHEN RECORDED, MAIL DOCUMENT TO:

NAME: RICHARD RADONICH

ADDRESS: 14720 MOLLEUC DR

CITY, STATE, ZIP: RED BLUFF CA
96080

FOR COUNTY RECORDER'S USE

No. of Claims 1

x \$10/claim

Total due BLM \$ 10.00

TO ALL WHOM IT MAY CONCERN:

1. The undersigned certifies that at least \$100 per claim was expended for development, labor and improvements, or equivalent value added, as the annual assessment work for the assessment year ending September 1, 2016 for the following contiguous unpatented mining claim(s), located in the County of YAVAPAI, in the State of ARIZONA.

| BLM Serial No. | Name of Claim | Tp Example: 13N 5E 14 MDM | Rg | Sec | Mer | County Recordation Book and Page No. | Date |
|----------------|----------------|------------------------------|----|-----|-----|---|------------|
| AMC426220 | BETTER NOTHING | 19N | 4W | 20 | GSR | 2014-0003093 | 12-17-2013 |
| | | | | | | | |
| | | | | | | | |
| | | | | | | | |
| | | | | | | | |
| | | | | | | | |
| | | | | | | | |
| | | | | | | | |
| | | | | | | | |
| | | | | | | | |
| | | | | | | | |

RECEIVED
BLM AZ STATE OFFICE
2016 AUG 18 P 2:19
PHOENIX, ARIZONA

(Continued on page 2)

RECEIPT # 3635059

2. Type of labor and improvements (specify what was done and give the total value for that labor and improvement to show at least \$100 for each claim). If a geological, geochemical, or geophysical survey was performed, as per 30 U.S.C. 28-1, reference the title of the report of survey, give cost and date of the survey and report, and indicate it was filed with the County Recorder:

| Description of Work Performed | Value of Work Performed | Date Work Was Performed |
|-------------------------------|-------------------------|-------------------------|
| CLAIM IMPROVEMENTS REMOVE | | |
| ROCK AND DEBRIS FROM ROAD | | |
| AND TRAILS AND CULVERTS | 360.00 | 4-10-2016 |
| | | |
| | | |

3. Name and mailing address of each person who performed the labor and improvements:

Name (please print)

RICHARD RADONICH

Current Mailing Address (please print)

14720 MOLLUC DR RED BLUFF CA 96080

4. Name and mailing address of each person who holds and claims the subject mining claim(s) for the valuable minerals contained therein. Be sure to indicate if there is a change of address:

Name (please print)

RICHARD RADONICH
DENNIS RADONICH

Current Mailing Address (please print)

14720 MOLLUC DR RED BLUFF CA 96080
13165 MONTECITO RD RED BLUFF CA 96080

RECEIVED
BLM AZ STATE OFFICE
2016 AUG 18 P 2 19
PHOENIX, ARIZONA

5. The undersigned testifies that on the date of 4-10, 2016, all monuments required by law were erected upon the subject claim(s), and all notices required by law were posted on the subject claim(s) or copies thereof were in place, and at said date, each corner monument bore or contained

markings sufficient to appropriately designate the corner of the claim to which it pertains and the name of the claim(s).

I hereby certify under penalty of perjury under the laws of the State of CALIFORNIA that the foregoing statements are true and correct:

Richard Radonich

(Signature of person responsible for above statement)

Date: 8/12/2016

Title 18 U.S.C. 1001 and 43 U.S.C. 1212 make it a crime for any person knowingly and willfully to make to any department or agency of the United States any false, fictitious or fraudulent statements or representations as to any matter within its jurisdiction.


Notary Block

SUBSCRIBED AND SWORN TO before me, this 12 day of August 2016

By: [Signature]
(Signature of Affiant)

Title: Notary Public

My Commission Expires: 03/15/2020



CALIFORNIA NOTARIAL
CERTIFICATE ATTACHED

INSTRUCTIONS

1. This is an optional form that may be used to satisfy the requirements for the Bureau of Land Management (BLM) under the provisions of 43 U.S.C. §1744 and 30 U.S.C. §28-28d and the regulations thereunder (43 CFR part 3835). Since local and State laws may vary, you should contact your local and State agencies where the claims are located to ensure all applicable laws and requirements are satisfied.
2. The claimant(s) must fill in the date in paragraph 1 for the applicable assessment year and the county and state where the claims are located.
3. All claim names, BLM serial numbers, legal descriptions, and original county recording information must be listed for the claims pertaining to this assessment notice.
4. The claimant(s) must complete paragraph 2 listing all labor or improvements which was performed on or did benefit the subject mining claims. The value and date of the labor or improvements must also be listed. The total amount of labor or improvements can be listed, but the total expenditure must equal at least \$100 for each claim.
5. The names and current mailing addresses of the person(s) performing the labor shall be listed in paragraph 3.
6. The name and current mailing address of each owner (claimant) of the claims shall be listed in paragraph 4. The mailing address shall be the owner's address and not the address of an agent or anyone representing the claimant. Be sure to note if there has been a change of address.
7. Paragraph 5 shall be completed to show the date it was verified that all monuments required by law were properly erected, all notices were posted, and that corners were appropriately designated for all claims listed.
8. An exact legible reproduction or duplicate (other than microfilm or other electronic media) of this affidavit or another type of affidavit of assessment work that you file or will file in the county where each claim is located, must be filed with the BLM on or before December 30 of the calendar year in which the assessment year ends. For mill or tunnel sites, a separate notice of intent to hold must be filed with the BLM on or before December 30. Requirements for filing a notice of intent to hold can be found at 43 CFR 3835.33.
9. A processing fee of \$10 for each claim listed must be remitted to the BLM along with this or any other affidavit of assessment work.

BLM ARIZONA
RECEIVED
2016 AUG 18 P 2:1
STATE OFF.


Jurat

A notary public or other officer completing this certificate verifies only the identity of the individual who signed the document to which this certificate is attached, and not the truthfulness, accuracy, or validity of that document.

State of California
County of Tehama

Subscribed and sworn to (or affirmed) before me on this 12 day of August, 2016
by Richard Radonich

proved to me on the basis of satisfactory evidence to be the person(s) who appeared before me.



Commission Expires March 15, 2020
(Seal)

Signature

A handwritten signature in dark ink, appearing to be "Gordon Ray Wilson", written over a horizontal line.

RECEIVED
BLM AZ STATE OFFICE
2016 AUG 18 P 2:19
PHOENIX, ARIZONA

United States Department of the Interior
Bureau of Land Management
DIV OF LANDS, MINRLS & ENERGY
ONE N CENTRAL AVE
PHOENIX, AZ 85004 -4427
Phone: 602-417-9200

Receipt

No: 3635059

Transaction #: 3738896

Date of Transaction: 08/19/2016

CUSTOMER:

RICHARD RADONICH
14720 MOLLUC DR
RED BLUFF, CA 96080-9569 US

| LINE # | QTY | DESCRIPTION | REMARKS | UNIT PRICE | TOTAL |
|--------|------|---|--------------------------------|------------|---------|
| 1 | 1.00 | LOCATABLE MINERALS / MINING CLAIMS-NOT NEW-UNADJUD, ONE AUTH NO. ONLY / MINING CLAIM MONEY RECEIVED CASES: AMC426220/\$10.00 | WAIVER 2017 - 1 / POL 2016 - 1 | - n/a - | 10.00 |
| TOTAL: | | | | | \$10.00 |

| PAYMENT INFORMATION | | | | |
|---------------------|-----------|--|-------------|------------|
| 1 | AMOUNT: | 10.00 | POSTMARKED: | 08/13/2016 |
| | TYPE: | CHECK | RECEIVED: | 08/18/2016 |
| | CHECK NO: | 1861 | | |
| | NAME: | RADONICH, RICHARD 14720 MOLLUC DR RED BLUFF CA 96080-9569 US | | |


REMARKS

This receipt was generated by the automated BLM Collections and Billing System and is a paper representation of a portion of the official electronic record contained therein.

ENTERED
AUG 23 2016
BY: 

RICHARD RADONICH
14720 MOLLUC DR
RED BLUFF, CA 96080

CERTIFIED MAIL®




7016 0910 0000 5063 1788



U.S. POSTAGE
PAID
RED BLUFF, CA
96080
AUG 13, 16
AMOUNT
\$4.45
R2303S100035-14

BUREAU OF LAND MANAGEMENT
ARIZONA STATE OFFICE
ONE NORTH CENTRAL AVENUE, SUITE 800
PHOENIX, AZ 85004-4427

RECEIVED
BLM AZ STATE OFFICE
2016 AUG 18 P 2:19
PHOENIX, ARIZONA



292

MAINTENANCE FEE WAIVER CERTIFICATION

FORM APPROVED
OMB NO. 1004-0114
Expires: October 31, 2016

SEE INSTRUCTIONS ON PAGE 2

426220

1. This small miner waiver is filed for the assessment year beginning on September 1, 2016 and ending on September 1, 2017
2. The undersigned and all related parties owned ten or fewer mining claims, mill, or tunnel sites located and maintained on Federal lands in the United States of America on September 1, 2016
3. The undersigned have performed the assessment work required by law for each mining claim listed prior to filing this waiver and understand that by filing this form, the undersigned must file an affidavit of assessment work with the Bureau of Land Management (BLM) by the December 30th following the filing of this waiver.
4. The undersigned understand that if the assessment work obligation has not yet come due under 30 U.S.C. 28 (for those claims in their first assessment year only), a notice of intent to hold reciting this condition must be recorded by the December 30th following the filing of this waiver.
5. The undersigned understand that mill and tunnel sites may also be listed on this waiver and be waived from payment of the maintenance fee, and that a notice of intent to hold for these sites is required to be filed with the BLM by the December 30th following the filing of this waiver.
6. The undersigned understand and acknowledge that pursuant to 43 U.S.C. 1212 and 18 U.S.C. 1001, the filing or recording of a false, fictitious, or fraudulent document with the BLM may result in a fine of up to \$250,000, a prison term not to exceed five years, or both.
7. The mining claims, mill or tunnel sites for which this waiver from payment of the maintenance fees is requested are:

| CLAIM OR SITE NAME | BLM RECORDATION SERIAL NUMBER |
|--------------------------|-------------------------------|
| 1. BETTER THEN NOTHING 1 | AMC 4220 |
| 2. | |
| 3. | |
| 4. | |
| 5. | |
| 6. | |
| 7. | |
| 8. | |
| 9. | |
| 10. | |

RECEIVED
BLM STATE OFFICE
PHOENIX, ARIZONA
AUG 18, 2016

The owner(s) (claimants) of the above mining claims and sites are:

RICHARD RADONICH
(Owner's Name - Please Print)
14720 MOLLUC DR
(Owner's Mailing Address)

Richard Radonich
(Owner's Signature)
RED BLUFF CA 96080
(City) (State) (Zip Code)

DENNIS RADONICH
(Owner's Name - Please Print)
13165 MONTECTO RD
(Owner's Mailing Address)

Dennis Radonich
(Owner's Signature)
RED BLUFF CA 96080
(City) (State) (Zip Code)

(Owner's Name - Please Print)

(Owner's Signature)

(Owner's Mailing Address)

(City)

(State)

(Zip Code)

(Owner's Name - Please Print)

(Owner's Signature)

(Owner's Mailing Address)

(City)

(State)

(Zip Code)

(Continued on page 2)

ENTERED
483
SEP 06 2016
BY: [Signature]

nmw
r

UNITED STATES
DEPARTMENT OF THE INTERIOR
BUREAU OF LAND MANAGEMENT

555

MAINTENANCE FEE WAIVER CERTIFICATION

[Handwritten signature]

426 220
FORM APPROVED
OMB NO. 1004-0114
Expires: October 31, 2016

SEE INSTRUCTIONS ON PAGE 2

1. This small miner waiver is filed for the assessment year beginning on September 1, 2015 and ending on September 1, 2016.
2. The undersigned and all related parties owned ten or fewer mining claims, mill, or tunnel sites located and maintained on Federal lands in the United States of America on September 1, 2015.
3. The undersigned have performed the assessment work required by law for each mining claim listed prior to filing this waiver and understand that by filing this form, the undersigned must file an affidavit of assessment work with the Bureau of Land Management (BLM) by the December 30th following the filing of this waiver.
4. The undersigned understand that if the assessment work obligation has not yet come due under 30 U.S.C. 28 (for those claims in their first assessment year only), a notice of intent to hold reciting this condition must be recorded by the December 30th following the filing of this waiver.
5. The undersigned understand that mill and tunnel sites may also be listed on this waiver and be waived from payment of the maintenance fee, and that a notice of intent to hold for these sites is required to be filed with the BLM by the December 30th following the filing of this waiver.
6. The undersigned understand and acknowledge that pursuant to 43 U.S.C. 1212 and 18 U.S.C. 1001, the filing or recording of a false, fictitious, or fraudulent document with the BLM may result in a fine of up to \$250,000, a prison term not to exceed five years, or both.
7. The mining claims, mill or tunnel sites for which this waiver from payment of the maintenance fees is requested are:

| CLAIM OR SITE NAME | BLM RECORDATION SERIAL NUMBER |
|---------------------------------|-------------------------------|
| 1. <u>BETTER THEN TOTHING 1</u> | <u>AMC 42 62 20</u> ✓ |
| 2. | |
| 3. | |
| 4. | |
| 5. | |
| 6. | |
| 7. | |
| 8. | |
| 9. | |
| 10. | |

RECEIVED
BLM ARIZONA OFFICE
2015 AUG 28 P 4:03
PHOENIX, ARIZONA

The owner(s) (claimants) of the above mining claims and sites are:

Richard Radovich
(Owner's Name - Please Print)
14720 MOHAVE
(Owner's Mailing Address)

Richard Radovich
(Owner's Signature)
Red BLUFF CA 96080
(City) (State) (Zip Code)

Dennis Radovich
(Owner's Name - Please Print)
13165 MONTECITO RD.
(Owner's Mailing Address)

Dennis Radovich
(Owner's Signature)
Red BLUFF CA 96080
(City) (State) (Zip Code)

(Owner's Name - Please Print)

(Owner's Signature)

(Owner's Mailing Address)

(City)

(State)

(Zip Code)

(Owner's Name - Please Print)

(Owner's Signature)

(Owner's Mailing Address)

(City)

(State)

(Zip Code)

(Continued on page 2)

ENTERED
SEP 11 2015
BY: RS

NW-R2 9/10/15

| | | | |
|-------------------------------|---------------------|---------|------------|
| (Owner's Name - Please Print) | (Owner's Signature) | | |
| (Owner's Mailing Address) | (City) | (State) | (Zip Code) |
| | | | |
| (Owner's Name - Please Print) | (Owner's Signature) | | |
| (Owner's Mailing Address) | (City) | (State) | (Zip Code) |
| | | | |
| (Owner's Name - Please Print) | (Owner's Signature) | | |
| (Owner's Mailing Address) | (City) | (State) | (Zip Code) |
| | | | |
| (Owner's Name - Please Print) | (Owner's Signature) | | |
| (Owner's Mailing Address) | (City) | (State) | (Zip Code) |

18 U.S.C. 1001 and 43 U.S.C. 1212 make it a crime for any person knowingly and willfully to make to any department or agency of the United States any false, fictitious or fraudulent statements or representations as to any matter within its jurisdiction.

INSTRUCTIONS

1. This certification is made under the provisions of 43 U.S.C. § 1744 and 30 U.S.C. §28-28k and the regulations thereunder (43 CFR Part 3830).
2. The claimant(s) must fill in the dates in paragraph 1 for the beginning and ending of the assessment year for which this waiver is sought.
3. The claimant(s) must fill in the date in paragraph 2 for the beginning of the assessment year for which this waiver is sought.
4. All claim and site names and BLM serial numbers must be listed for the mining claims, mill sites, and tunnel sites for which the waiver is sought.
5. All owners of the mining claims, mill sites, and tunnel sites and their addresses must be given.
6. This waiver form must be signed by all the claimants or their designated agent, in original form. If an agent is designated, a notarized designation of agent, signed by all of the claimants with proper address given, must be submitted with this waiver.
7. This form must be filed no later than September 1st for the upcoming assessment year in the BLM State Office where the mining claims or sites are recorded, or the waiver cannot be granted by the BLM. (Example: To obtain a waiver for the assessment year 2012, which begins on September 1, 2011, you must qualify for and file for a waiver no later than September 1, 2011, in the proper BLM State Office.)
8. For all mining claims which require assessment work, you must record an affidavit of labor on or before the December 30th immediately following the filing of this waiver. For all other mining claims or sites waived, you must record a notice of intent to hold on or before the December 30th immediately following the filing of this waiver.
9. Mill and tunnel sites may also be listed on this waiver and be waived from payment of the maintenance fee. A notice of intent to hold for these sites is required to be filed by the December 30th following the filing of this waiver.

RECEIVED
 BLM AZ STATE OFFICE
 2011 AUG 28 P 4: 03
 PHOENIX, ARIZONA

FOR OFFICIAL USE ONLY

AFFIDAVIT OF ANNUAL ASSESSMENT WORK

426220

WHEN RECORDED, MAIL DOCUMENT TO:

NAME: Richard Radovich

ADDRESS: 14720 MOLHUC DR

CITY, STATE, ZIP: Red BLUFF
CA 96080

FOR COUNTY RECORDER'S USE

No. of Claims 1

x \$10/claim

Total due BLM \$ 10.00

TO ALL WHOM IT MAY CONCERN:

1. The undersigned certifies that at least \$100 per claim was expended for development, labor and improvements, or equivalent value added, as the annual assessment work for the assessment year ending September 1, 2015 for the following contiguous unpatented mining claim(s), located in the County of YAVAPAI, in the State of ARIZONA.

[illegible]

(Continued on page 2)

ENTERED
SEP 02 2015
BY: ll

RECEIPT # 3382060

2. Type of labor and improvements (specify what was done and give the total value for that labor and improvement to show at least \$100 for each claim). If a geological, geochemical, or geophysical survey was performed, as per 30 U.S.C. 28-1, reference the title of the report of survey, give cost and date of the survey and report, and indicate it was filed with the County Recorder:

| Description of Work Performed | Value of Work Performed | Date Work Was Performed |
|-------------------------------|-------------------------|-------------------------|
| CLAIM IMPROVEMENTS | 275.00 | 2014-2015 |
| | | |
| | | |
| | | |
| | | |

3. Name and mailing address of each person who performed the labor and improvements:

Name (please print)

Richard Radovich
DENNIS Radovich

Current Mailing Address (please print)

14720 MOHAWC Dr Red BLUFF CA 96080

4. Name and mailing address of each person who holds and claims the subject mining claim(s) for the valuable minerals contained therein. Be sure to indicate if there is a change of address:

Name (please print)

Richard Radovich
DENNIS RADOVICH

Current Mailing Address (please print)

14720 MOHAWC Dr Red BLUFF CA 96080
13165 Montecito Rd. Red BLUFF 96080

RECEIVED
BLM / AZ STATE OFFICE
2015 AUG 28 P 4: 03
PHOENIX, ARIZONA

5. The undersigned testifies that on the date of MAY 18, 2015, all monuments required by law were erected upon the subject claim(s), and all notices required by law were posted on the subject claim(s) or copies thereof were in place, and at said date, each corner monument bore or contained

markings sufficient to appropriately designate the corner of the claim to which it pertains and the name of the claim(s).

I hereby certify under penalty of perjury under the laws of the State of CALIFORNIA that the foregoing statements are true and correct:

Richard Kadonich
(Signature of person responsible for above statement)

Date: 8-24-2015

Title 18 U.S.C. 1001 and 43 U.S.C. 1212 make it a crime for any person knowingly and willfully to make to any department or agency of the United States any false, fictitious or fraudulent statements or representations as to any matter within its jurisdiction.


Notary Block

SUBSCRIBED AND SWORN TO before me, this 24 day of August 2015

By: [Signature]
(Signature of Affiant)

Title: Notary Public

My Commission Expires: 03/15/2016



INSTRUCTIONS

1. This is an optional form that may be used to satisfy the requirements for the Bureau of Land Management (BLM) under the provisions of 43 U.S.C. §1744 and 30 U.S.C. §28-28d and the regulations thereunder (43 CFR part 3835). Since local and State laws may vary, you should contact your local and State agencies where the claims are located to ensure all applicable laws and requirements are satisfied.
2. The claimant(s) must fill in the date in paragraph 1 for the applicable assessment year and the county and state where the claims are located.
3. All claim names, BLM serial numbers, legal descriptions, and original county recording information must be listed for the claims pertaining to this assessment notice.
4. The claimant(s) must complete paragraph 2 listing all labor or improvements which was performed on or did benefit the subject mining claims. The value and date of the labor or improvements must also be listed. The total amount of labor or improvements can be listed, but the total expenditure must equal at least \$100 for each claim.
5. The names and current mailing addresses of the person(s) performing the labor shall be listed in paragraph 3.
6. The name and current mailing address of each owner (claimant) of the claims shall be listed in paragraph 4. The mailing address shall be the owner's address and not the address of an agent or anyone representing the claimant. Be sure to note if there has been a change of address.
7. Paragraph 5 shall be completed to show the date it was verified that all monuments required by law were properly erected, all notices were posted, and that corners were appropriately designated for all claims listed.
8. An exact legible reproduction or duplicate (other than microfilm or other electronic media) of this affidavit or another type of affidavit of assessment work that you file or will file in the county where each claim is located, must be filed with the BLM on or before December 30 of the calendar year in which the assessment year ends. For mill or tunnel sites, a separate notice of intent to hold must be filed with the BLM on or before December 30. Requirements for filing a notice of intent to hold can be found at 43 CFR 3835.33.
9. A processing fee of \$10 for each claim listed must be remitted to the BLM along with this or any other affidavit of assessment work.

NOTICES

THE PRIVACY ACT and 43 CFR 2.48(d) require that you be furnished with the following information in connection with the information requested by this form.

AUTHORITY: 30 U.S.C. §28-28d and 43 CFR part 3835 permit collection of the information requested by this form.

PRINCIPAL PURPOSE: The BLM will use the information you provide to document compliance with 43 U.S.C. 1744 and that assessment work has been completed in accordance with 30 U.S.C. § 28-28d and 43 CFR part 3835 in lieu of paying the maintenance fee for the mining claims listed on this form.

ROUTINE USES: The BLM will only disclose this information in accordance with the provisions at 43 CFR 2.56(b) and (c).

EFFECT OF NOT PROVIDING INFORMATION: Disclosure of the requested information is required by 30 U.S.C. § 28-28d and 43 CFR part 3835 for claimants qualified to perform assessment work in lieu of paying the maintenance fee. Failure to submit all the requested information or to complete this form will delay the BLM's processing of the form and may preclude the BLM's acceptance of the assessment work information, which may result in forfeiture of the mining claim(s) by the claimant.

THE PAPERWORK REDUCTION ACT requires us to inform you that:

Use of this form is optional. You must perform assessment if a waiver to pay the maintenance fee has been requested. This form is provided to help you attest that annual assessment work has been completed in lieu of paying the maintenance fee for your claim(s). Submission of the requested information is necessary to obtain or retain a benefit.

You do not have to respond to this or any other Federal agency-sponsored information collection unless it displays a valid OMB control number.

BURDEN HOURS STATEMENT: The estimated public reporting burden for this form is 30 minutes per response, including the time for reviewing instructions, gathering and maintaining data, and completing and reviewing the form. You may submit comments regarding the burden estimate or any other aspect of this form to: U.S. Department of the Interior, Bureau of Land Management (1004-0114), Bureau Information Collection Clearance Officer (WO-630), 1849 C Street, N.W., Room 2134LM, Washington, D.C. 20240.

RECEIVED
BLM AZ DISTRICT OFFICE
2015 AUG 28 P 4:03
PHOENIX, ARIZONA

United States Department of the Interior
Bureau of Land Management
 LANDS/RECREATION & PLANNING
 ONE N CENTRAL AVE
 PHOENIX, AZ 85004 -2203
 Phone: 602-417-9200

Receipt

No: 3382060

| | |
|--|--|
| Transaction #: 3480371 | |
| Date of Transaction: 08/31/2015 | |
| CUSTOMER: | |
| | RICHARD RADONICH 14720 MOLLUC DR RED BLUFF, CA 96080-9569 US |

| LINE # | QTY | DESCRIPTION | REMARKS | UNIT PRICE | TOTAL |
|---------------|------|---|--------------------------------------|------------|----------------|
| 1 | 1.00 | LOCATABLE MINERALS / MINING CLAIMS-NOT NEW-UNADJUD, ONE AUTH NO. ONLY / MINING CLAIM MONEY RECEIVED CASES: AMC426220/\$10.00 | WAIVER - 1 2016 / POL - 1 2015 | - n/a - | 10.00 |
| TOTAL: | | | | | \$10.00 |

| PAYMENT INFORMATION | | | |
|---------------------|-----------|--|------------------------|
| 1 | AMOUNT: | 10.00 | POSTMARKED: 08/24/2015 |
| | TYPE: | CHECK | RECEIVED: 08/28/2015 |
| | CHECK NO: | 1685 | |
| | NAME: | RADONICH, RICHARD 14720 MOLLUC DR RED BLUFF CA 96080-9569 US | |

| |
|---------|
| REMARKS |
| |

This receipt was generated by the automated BLM Collections and Billing System and is a paper representation of a portion of the official electronic record contained therein.

ENTERED
SEP 02 2015
 BY: *ef*

UNITED STATES
DEPARTMENT OF THE INTERIOR
BUREAU OF LAND MANAGEMENT

602

MAINTENANCE FEE WAIVER CERTIFICATION

ASH

426220
FORM APPROVED
OMB NO. 1004-0114
Expires: October 31, 2016

SEE INSTRUCTIONS ON PAGE 2

1. This small miner waiver is filed for the assessment year beginning on September 1, 2015 and ending on September 1, 2016.
2. The undersigned and all related parties owned ten or fewer mining claims, mill, or tunnel sites located and maintained on Federal lands in the United States of America on September 1, 2015.
3. The undersigned have performed the assessment work required by law for each mining claim listed prior to filing this waiver and understand that by filing this form, the undersigned must file an affidavit of assessment work with the Bureau of Land Management (BLM) by the December 30th following the filing of this waiver.
4. The undersigned understand that if the assessment work obligation has not yet come due under 30 U.S.C. 28 (for those claims in their first assessment year only), a notice of intent to hold reciting this condition must be recorded by the December 30th following the filing of this waiver.
5. The undersigned understand that mill and tunnel sites may also be listed on this waiver and be waived from payment of the maintenance fee, and that a notice of intent to hold for these sites is required to be filed with the BLM by the December 30th following the filing of this waiver.
6. The undersigned understand and acknowledge that pursuant to 43 U.S.C. 1212 and 18 U.S.C. 1001, the filing or recording of a false, fictitious, or fraudulent document with the BLM may result in a fine of up to \$250,000, a prison term not to exceed five years, or both.
7. The mining claims, mill or tunnel sites for which this waiver from payment of the maintenance fees is requested are:

| CLAIM OR SITE NAME | BLM RECORDATION SERIAL NUMBER |
|--------------------------|-------------------------------|
| 1. BETTER THAN NOTHING 2 | AMC 426221 ✓ |
| 2. | |
| 3. | |
| 4. | |
| 5. | |
| 6. | |
| 7. | |
| 8. | |
| 9. | |
| 10. | |

The owner(s) (claimants) of the above mining claims and sites are:

RONALD POSEY

(Owner's Name - Please Print)

4598 HAWAIIAN WAY

(Owner's Mailing Address)

Ronald Posey

(Owner's Signature)

KELSEYVILLE

(City)

CA

(State)

95451

(Zip Code)

WALTER POSEY

(Owner's Name - Please Print)

347 PARNELL CT.

(Owner's Mailing Address)

Walter Posey

(Owner's Signature)

WALNUT CREEK

(City)

CA

(State)

94597

(Zip Code)

(Owner's Name - Please Print)

(Owner's Mailing Address)

(Owner's Name - Please Print)

(Owner's Mailing Address)

(Owner's Signature)

(City)

(State)


(Zip Code)

(Owner's Signature)

(City)

(State)

(Zip Code)



RECEIVED
BLM AZ STATE OFFICE
2015 AUG 24 10:50
PHOENIX, ARIZONA

nmv
9/19/2015
m

2. Type of labor and improvements (specify what was done and give the total value for that labor and improvement to show at least \$100 for each claim). If a geological, geochemical, or geophysical survey was performed, as per 30 U.S.C. 28-1, reference the title of the report of survey, give cost and date of the survey and report, and indicate it was filed with the County Recorder:

| Description of Work Performed | Value of Work Performed | Date Work Was Performed |
|-------------------------------|-------------------------|-------------------------|
| CLAIM IMPROVEMENTS | 345.00 | 2014-2015 |
| | | |
| | | |
| | | |
| | | |

3. Name and mailing address of each person who performed the labor and improvements:

Name (please print)

RONALD POSEY

Current Mailing Address (please print)

4598 HAWAIIA WAY KELSEYVILLE, CA 95451

4. Name and mailing address of each person who holds and claims the subject mining claim(s) for the valuable minerals contained therein. Be sure to indicate if there is a change of address:

Name (please print)

RONALD POSEY

WALTER POSEY

Current Mailing Address (please print)

4598 HAWAIIA WAY KELSEYVILLE, CA 95451

347 PARNELL CT. WALNUT CREEK, CA 94597

RECEIVED
BLM ALBERTA OFFICE
2015 AUG 24 P 2:50
PHOENIX, ARIZONA

5. The undersigned testifies that on the date of MAY 18, 2015, all monuments required by law were erected upon the subject claim(s), and all notices required by law were posted on the subject claim(s) or copies thereof were in place, and at said date, each corner monument bore or contained

markings sufficient to appropriately designate the corner of the claim to which it pertains and the name of the claim(s).

I hereby certify under penalty of perjury under the laws of the State of CALIFORNIA that the foregoing statements are true and correct:

Ronald Rosey
(Signature of person responsible for above statement)

Date: August 21, 2015

Title 18 U.S.C. 1001 and 43 U.S.C. 1212 make it a crime for any person knowingly and willfully to make to any department or agency of the United States any false, fictitious or fraudulent statements or representations as to any matter within its jurisdiction.

Notary Block

SUBSCRIBED AND SWORN TO before me, this 21st day of August 20 15

By: Sophia Koot
(Signature of Affiant)

Title: Notary Public

My Commission Expires: JANUARY 27th, 2017



See Attached.

INSTRUCTIONS

1. This is an optional form that may be used to satisfy the requirements for the Bureau of Land Management (BLM) under the provisions of 43 U.S.C. §1744 and 30 U.S.C. §28-28d and the regulations thereunder (43 CFR part 3835). Since local and State laws may vary, you should contact your local and State agencies where the claims are located to ensure all applicable laws and requirements are satisfied.
2. The claimant(s) must fill in the date in paragraph 1 for the applicable assessment year and the county and state where the claims are located.
3. All claim names, BLM serial numbers, legal descriptions, and original county recording information must be listed for the claims pertaining to this assessment notice.
4. The claimant(s) must complete paragraph 2 listing all labor or improvements which was performed on or did benefit the subject mining claims. The value and date of the labor or improvements must also be listed. The total amount of labor or improvements can be listed, but the total expenditure must equal at least \$100 for each claim.
5. The names and current mailing addresses of the person(s) performing the labor shall be listed in paragraph 3.
6. The name and current mailing address of each owner (claimant) of the claims shall be listed in paragraph 4. The mailing address shall be the owner's address and not the address of an agent or anyone representing the claimant. Be sure to note if there has been a change of address.
7. Paragraph 5 shall be completed to show the date it was verified that all monuments required by law were properly erected, all notices were posted, and that corners were appropriately designated for all claims listed.
8. An exact legible reproduction or duplicate (other than microfilm or other electronic media) of this affidavit or another type of affidavit of assessment work that you file or will file in the county where each claim is located, must be filed with the BLM on or before December 30 of the calendar year in which the assessment year ends. For mill or tunnel sites, a separate notice of intent to hold must be filed with the BLM on or before December 30. Requirements for filing a notice of intent to hold can be found at 43 CFR 3835.33.
9. A processing fee of \$10 for each claim listed must be remitted to the BLM along with this or any other affidavit of assessment work.

CALIFORNIA JURAT WITH AFFIANT STATEMENT

GOVERNMENT CODE § 8202

- ☒ See Attached Document (Notary to cross out lines 1-6 below)
☐ See Statement Below (Lines 1-6 to be completed only by document signer[s], not Notary)

[The following section is crossed out with a large X]

Signature of Document Signer No. 1 Ronald Posey Signature of Document Signer No. 2 (if any)

A notary public or other officer completing this certificate verifies only the identity of the individual who signed the document to which this certificate is attached, and not the truthfulness, accuracy, or validity of that document.

State of California
County of Lake

Subscribed and sworn to (or affirmed) before me
on this 21st day of August, 2015
by Ronald Posey
(1) Ronald Posey
(and (2) _____),
Name(s) of Signer(s)

proved to me on the basis of satisfactory evidence
to be the person(s) who appeared before me.

Signature Sophia Koot
Signature of Notary Public



Seal
Place Notary Seal Above

OPTIONAL

Though this section is optional, completing this information can deter alteration of the document or fraudulent reattachment of this form to an unintended document.

Description of Attached Document

Title or Type of Document: Annual Assessment Work Document Date: 0
Number of Pages: 3+1 Signer(s) Other Than Named Above: _____

PRESS FIRMLY TO SEAL

PRESS FIRMLY TO SEAL



1022



85004

U.S. POSTAGE
PAID
LOWER LAKE, CA
95457
AUG 21, 15
AMOUNT
\$5.75
R2305H128161-03

PRIORITY® ★ MAIL ★

FRC

PRIORITY® ★ MAIL ★



VISIT US AT USPS.COM®
ORDER FREE SUPPLIES ONLINE



DATE

Expected Delivery Day: 08/24/2015



USPS



INSU



PICK



USPS TRACKING NUMBER

9505 5101 2186 5233 0004 06

* Domestic Only

FROM: RONALD ROSEY
4598 HAWAIIAN WAY
KELSEYVILLE, CA 95451

TO: BLM
ARIZONA STATE OFFICE
ONE NORTH CENTRAL AVE
SUITE 800
PHOENIX, AZ 85004-4427

Label 228, July 2013

FOR DOMESTIC AND INTERNATIONAL USE

WHEN USED INTERNATIONALLY,
A CUSTOMS DECLARATION
LABEL MAY BE REQUIRED.

RECEIVED
BLM AZ STATE OFFICE
2015 AUG 24 P 2:50
PHOENIX, ARIZONA



PS00001000014

EP14F July 2013
OD: 12.5 x 9.5

VISIT US AT USPS.COM®
ORDER FREE SUPPLIES ONLINE



This packaging is the property of the U.S. Postal Service® and is provided solely for use in sending Priority Mail® shipments. Misuse may be a violation of federal law. This packaging is not for resale. EP14F © U.S. Postal Service, July 2013; All rights reserved.

United States Department of the Interior
Bureau of Land Management
LANDS/RECREATION & PLANNING
ONE N CENTRAL AVE
PHOENIX, AZ 85004 -2203
Phone: 602-417-9200

Receipt

No: 3376485

| | |
|---|--|
| Transaction #: 3474721 | |
| Date of Transaction: 08/25/2015 | |
| CUSTOMER: | |
| RONALD POSEY 4598 HAWAINA WAY KELSEYVILLE, CA 95451-9756 US | |

| LINE # | QTY | DESCRIPTION | REMARKS | UNIT PRICE | TOTAL |
|---------------|------|--|-------------------------------------|------------|----------------|
| 1 | 1.00 | LOCATABLE MINERALS / MINING CLAIMS-NOT NEW-UNADJUD, ONE AUTH NO. ONLY / MINING CLAIM MONEY RECEIVED CASES: AMC426221/\$10.00 | WAIVER - 1 2016 / POL -1 2015 | - n/a - | 10.00 |
| TOTAL: | | | | | \$10.00 |

| PAYMENT INFORMATION | | | |
|---|---------------|---|----------------------|
| NOTE: Items will appear on credit card statement as "Bureau of Land Mgmt CO". | | | |
| 1 | AMOUNT: | 10.00 | POSTMARKED: N/A |
| | TYPE: | CREDIT CARD | RECEIVED: 08/24/2015 |
| | NAME: | POSEY, RONALD 4598 HAWAINA WAY KELSEYVILLE CA 95451-9756 US | |
| | CARD NO: | XXXXXXXXXXXX3010 | AUTH CODE: 02595B |
| | NAME ON CARD: | RON POSEY | |
| | EXPIRES: | 09/2019 | |
| | SIGNATURE: | | |

| REMARKS |
|---------|
| |

This receipt was generated by the automated BLM Collections and Billing System and is a paper representation of a portion of the official electronic record contained therein.

AUG 23 2015
BY: *R. H. [Signature]*

8/25/2015

UNITED STATES
DEPARTMENT OF THE INTERIOR
BUREAU OF LAND MANAGEMENT

MAINTENANCE FEE WAIVER CERTIFICATION

FORM APPROVED
OMB NO. 1004-0114
Expires: October 31, 2016

SEE INSTRUCTIONS ON PAGE 2

1. This small miner waiver is filed for the assessment year beginning on September 1, 2014 and ending on September 1, 2015.
2. The undersigned and all related parties owned ten or fewer mining claims, mill, or tunnel sites located and maintained on Federal lands in the United States of America on September 1, 2014.
3. The undersigned have performed the assessment work required by law for each mining claim listed prior to filing this waiver and understand that by filing this form, the undersigned must file an affidavit of assessment work with the Bureau of Land Management (BLM) by the December 30th following the filing of this waiver.
4. The undersigned understand that if the assessment work obligation has not yet come due under 30 U.S.C. 28 (for those claims in their first assessment year only), a notice of intent to hold reciting this condition must be recorded by the December 30th following the filing of this waiver.
5. The undersigned understand that mill and tunnel sites may also be listed on this waiver and be waived from payment of the maintenance fee, and that a notice of intent to hold for these sites is required to be filed with the BLM by the December 30th following the filing of this waiver.
6. The undersigned understand and acknowledge that pursuant to 43 U.S.C. 1212 and 18 U.S.C. 1001, the filing or recording of a false, fictitious, or fraudulent document with the BLM may result in a fine of up to \$250,000, a prison term not to exceed five years, or both.
7. The mining claims, mill or tunnel sites for which this waiver from payment of the maintenance fees is requested are:

| CLAIM OR SITE NAME | BLM RECORDATION SERIAL NUMBER |
|--------------------------|-------------------------------|
| 1. Better Than Nothing 2 | ✓ AMC 426221 |
| 2. | |
| 3. | |
| 4. | |
| 5. | |
| 6. | |
| 7. | |
| 8. | |
| 9. | |
| 10. | |

The owner(s) (claimants) of the above mining claims and sites are:

Ronald POSEY

(Owner's Name - Please Print)

4598 HAWAIIA WAY

(Owner's Mailing Address)

Ronald Posey

(Owner's Signature)

Kelseyville

(City)

CA

(State)

95451

(Zip Code)

Walter Posey

(Owner's Name - Please Print)

347 PARNELL CT ✓

(Owner's Mailing Address)

Walter Posey

(Owner's Signature)

Walnut Creek

(City)

CA

(State)

94597

(Zip Code)

(Owner's Name - Please Print)

(Owner's Mailing Address)

(Owner's Signature)

(City)

(State)

(Zip Code)

(Owner's Name - Please Print)

(Owner's Mailing Address)

(Owner's Signature)

(City)

(State)

(Zip Code)

(Continued on page 2)

ENTERED
SEP 15 2014
BY:

| | | | |
|-------------------------------|---------------------|---------|------------|
| (Owner's Name - Please Print) | (Owner's Signature) | | |
| (Owner's Mailing Address) | (City) | (State) | (Zip Code) |
| | | | |
| (Owner's Name - Please Print) | (Owner's Signature) | | |
| (Owner's Mailing Address) | (City) | (State) | (Zip Code) |
| | | | |
| (Owner's Name - Please Print) | (Owner's Signature) | | |
| (Owner's Mailing Address) | (City) | (State) | (Zip Code) |
| | | | |
| (Owner's Name - Please Print) | (Owner's Signature) | | |
| (Owner's Mailing Address) | (City) | (State) | (Zip Code) |

18 U.S.C. 1001 and 43 U.S.C. 1212 make it a crime for any person knowingly and willfully to make to any department or agency of the United States any false, fictitious or fraudulent statements or representations as to any matter within its jurisdiction.

INSTRUCTIONS

1. This certification is made under the provisions of 43 U.S.C. § 1744 and 30 U.S.C. §28-28k and the regulations thereunder (43 CFR Part 3830).
2. The claimant(s) must fill in the dates in paragraph 1 for the beginning and ending of the assessment year for which this waiver is sought.
3. The claimant(s) must fill in the date in paragraph 2 for the beginning of the assessment year for which this waiver is sought.
4. All claim and site names and BLM serial numbers must be listed for the mining claims, mill sites, and tunnel sites for which the waiver is sought.
5. All owners of the mining claims, mill sites, and tunnel sites and their addresses must be given.
6. This waiver form must be signed by all the claimants or their designated agent, in original form. If an agent is designated, a notarized designation of agent, signed by all of the claimants with proper address given, must be submitted with this waiver.
7. This form must be filed no later than September 1st for the upcoming assessment year in the BLM State Office where the mining claims or sites are recorded, or the waiver cannot be granted by the BLM. (Example: To obtain a waiver for the assessment year 2012, which begins on September 1, 2011, you must qualify for and file for a waiver no later than September 1, 2011, in the proper BLM State Office.)
8. For all mining claims which require assessment work, you must record an affidavit of labor on or before the December 30th immediately following the filing of this waiver. For all other mining claims or sites waived, you must record a notice of intent to hold on or before the December 30th immediately following the filing of this waiver.
9. Mill and tunnel sites may also be listed on this waiver and be waived from payment of the maintenance fee. A notice of intent to hold for these sites is required to be filed by the December 30th following the filing of this waiver.

RECEIVED
 BLM AZ STATE OFFICE
 2014 AUG 28 A 10:43
 PHOENIX, ARIZONA
 FOR OFFICIAL USE ONLY

NOTICE OF INTENTION TO HOLD MINING CLAIMS/SITES

When Recorded Return Document to:

Ronald Posey
4598 HAWAIIANA WAY
Kelseyville, CA 95451

BLM
Date
StampRECEIVED
BLM AZ STATE OFFICE
2014 AUG 28 A 10:43
PHOENIX, ARIZONA☐ Check here if this is a change of address.Telephone: 707-277-0226E-mail Address Ronaldposey26@yahoo.com

I (We) intend to hold the claims(s) and/or site(s) listed below for the calendar year 2014, and I (We) have filed or will file a Notice of Intent to Hold in the county where the claim (s) is located.

Reason for filing a Notice of Intent to Hold instead of an assessment work filing (check one):

☐ Maintenance fee was paid to maintain claim(s) during this assessment year.☐ Mill or tunnel sites.☒ Claim(s) was located during the current assessment year.☐ BLM has deferred assessment work (attach copy of decision granting deferment, or pending petition for deferment including date petition was filed.)

| Line No. | AMC NUMBER | CLAIM/SITE NAME | COUNTY RECORDER DATA (If available) | TWP | RNG | SEC |
|----------|------------|-----------------------|-------------------------------------|-----|-----|-----|
| 1 | 426221 | Better than Nothing 1 | 2014-0003093 | 9N | 4W | 20 |
| 2 | | | | | | |
| 3 | | | | | | |
| 4 | | | | | | |
| 5 | | | | | | |
| 6 | | | | | | |
| 7 | | | | | | |
| 8 | | | | | | |
| 9 | | | | | | |
| 10 | | | | | | |

Form: MCF110

Revised Jan.2006

Page 1 of 2

ENTERED
SEP 02 2014
BY: Ram

NOTICE OF INTENTION TO HOLD MINING CLAIMS/SITES
page 2

| | |
|--|----------------------|
| RECEIVED BLM AZ STATE OFFICE 2014 AUG 28 A 10:43 PHOENIX, ARIZONA | BLM Date Stamp |
|--|----------------------|


1. State of Arizona, County of Yavapai
2. I (Name) Richard Radonich
3. Reside at (Address) 14720 MOLLUC DR.
City Red Bluff County Tehama State CA Zip 96080 being duly sworn, depose and say that I am a citizen of the United States, more than eighteen years of age, that all of the facts set forth in this notice, subject to the provisions and penalties of 18 U.S.C. 1001 pertaining to the filing of false, fictitious, or fraudulent statements with the United States, are true and correct according to the best of my knowledge, information and belief.
4. Owner's name and address (If not shown in Items 1-3 above). _____
5. Dated: 8/25/14 Signature: Richard Radonich

Bureau of Land Management
Arizona State Office
www.az.blm.gov

| | |
|-----------------------------|--------------------|
| No. of Claims: <u>1</u> | x \$10 = <u>10</u> |
| Check No. <u>CASH</u> | Init. <u>SC</u> |
| Receipt No.: <u>3115423</u> | |
| For BLM Use Only | |

Form: MCF110
Revised Jan. 2006
Page 2 of 2

United States Department of the Interior
Bureau of Land Management
 LANDS/RECREATION & PLANNING
 ONE N CENTRAL AVE
 PHOENIX, AZ 85004 -2203
 Phone: 602-417-9200



Receipt

No: 3115423

Transaction #: 3207165

Date of Transaction: 08/28/2014

CUSTOMER:

RICHARD RADONICH
 14720 MOLLUC DR
 RED BLUFF, CA 96080-9569 US

| LINE # | QTY | DESCRIPTION | REMARKS | UNIT PRICE | TOTAL |
|---------------|------|--|-----------------------------|------------|----------------|
| 1 | 1.00 | LOCATABLE MINERALS / MINING CLAIMS- NOT NEW-UNADJUD, ONE AUTH NO. ONLY / MINING CLAIM MONEY RECEIVED CASES: AMC426221/\$10.00 | WAIVER 2015 POL 2014 (1) | - n/a - | 10.00 |
| TOTAL: | | | | | \$10.00 |

| PAYMENT INFORMATION | | | | |
|---------------------|---------|--|-------------|------------|
| 1 | AMOUNT: | 10.00 | POSTMARKED: | N/A |
| | TYPE: | CASH | RECEIVED: | 08/28/2014 |
| | NAME: | RADONICH, RICHARD 14720 MOLLUC DR RED BLUFF CA 96080-9569 US | | |

REMARKS

This receipt was generated by the automated BLM Collections and Billing System and is a paper representation of a portion of the official electronic record contained therein.

UNITED STATES
DEPARTMENT OF THE INTERIOR
BUREAU OF LAND MANAGEMENT

MAINTENANCE FEE WAIVER CERTIFICATION

SEE INSTRUCTIONS ON PAGE 2

FORM APPROVED
OMB NO. 1004-0114
Expires: October 31, 2016

1. This small miner waiver is filed for the assessment year beginning on September 1, 2014 and ending on September 1, 2015
2. The undersigned and all related parties owned ten or fewer mining claims, mill, or tunnel sites located and maintained on Federal lands in the United States of America on September 1, 2014
3. The undersigned have performed the assessment work required by law for each mining claim listed prior to filing this waiver and understand that by filing this form, the undersigned must file an affidavit of assessment work with the Bureau of Land Management (BLM) by the December 30th following the filing of this waiver.
4. The undersigned understand that if the assessment work obligation has not yet come due under 30 U.S.C. 28 (for those claims in their first assessment year only), a notice of intent to hold reciting this condition must be recorded by the December 30th following the filing of this waiver.
5. The undersigned understand that mill and tunnel sites may also be listed on this waiver and be waived from payment of the maintenance fee, and that a notice of intent to hold for these sites is required to be filed with the BLM by the December 30th following the filing of this waiver.
6. The undersigned understand and acknowledge that pursuant to 43 U.S.C. 1212 and 18 U.S.C. 1001, the filing or recording of a false, fictitious, or fraudulent document with the BLM may result in a fine of up to \$250,000, a prison term not to exceed five years, or both.
7. The mining claims, mill or tunnel sites for which this waiver from payment of the maintenance fees is requested are:

| CLAIM OR SITE NAME | BLM RECORDATION SERIAL NUMBER |
|---------------------------------|---------------------------------|
| 1. <u>Better Than Nothing 1</u> | <u>AMC 426220</u> <u>426220</u> |
| 2. | |
| 3. | |
| 4. | |
| 5. | |
| 6. | |
| 7. | |
| 8. | |
| 9. | |
| 10. | |

The owner(s) (claimants) of the above mining claims and sites are:

Richard Radonich
(Owner's Name - Please Print)
14720 MOLLUC DR.
(Owner's Mailing Address)

Richard Radonich
(Owner's Signature)
Red Bluff CA 96088
(City) (State) (Zip Code)

Dennis Radonich
(Owner's Name - Please Print)
14720 MOLLUC DR.
(Owner's Mailing Address)

Dennis Radonich
(Owner's Signature)
Red Bluff CA 96088
(City) (State) (Zip Code)

(Owner's Name - Please Print)

(Owner's Mailing Address)

(Owner's Signature)

(City) (State) (Zip Code)

(Owner's Name - Please Print)

(Owner's Mailing Address)

(Owner's Signature)

(City) (State) (Zip Code)

(Continued on page 2)

R. Radonich called @ 3:03pm
OCT 15 2014

He rec'd the copy of his WAIVER & NOI FORM
WITH THE CORRECTIONS, HE WILL UPDATE HIS INFO.
THX, RB

ENTERED
SEP 15 2014
BY: AT

| | | | |
|-------------------------------|---------------------|---------|------------|
| (Owner's Name - Please Print) | (Owner's Signature) | | |
| (Owner's Mailing Address) | (City) | (State) | (Zip Code) |
| | | | |
| (Owner's Name - Please Print) | (Owner's Signature) | | |
| (Owner's Mailing Address) | (City) | (State) | (Zip Code) |
| | | | |
| (Owner's Name - Please Print) | (Owner's Signature) | | |
| (Owner's Mailing Address) | (City) | (State) | (Zip Code) |
| | | | |
| (Owner's Name - Please Print) | (Owner's Signature) | | |
| (Owner's Mailing Address) | (City) | (State) | (Zip Code) |

18 U.S.C. 1001 and 43 U.S.C. 1212 make it a crime for any person knowingly and willfully to make to any department or agency of the United States any false, fictitious or fraudulent statements or representations as to any matter within its jurisdiction.

INSTRUCTIONS

1. This certification is made under the provisions of 43 U.S.C. § 1744 and 30 U.S.C. §28-28k and the regulations thereunder (43 CFR Part 3830).
2. The claimant(s) must fill in the dates in paragraph 1 for the beginning and ending of the assessment year for which this waiver is sought.
3. The claimant(s) must fill in the date in paragraph 2 for the beginning of the assessment year for which this waiver is sought.
4. All claim and site names and BLM serial numbers must be listed for the mining claims, mill sites, and tunnel sites for which the waiver is sought.
5. All owners of the mining claims, mill sites, and tunnel sites and their addresses must be given.
6. This waiver form must be signed by all the claimants or their designated agent, in original form. If an agent is designated, a notarized designation of agent, signed by all of the claimants with proper address given, must be submitted with this waiver.
7. This form must be filed no later than September 1st for the upcoming assessment year in the BLM State Office where the mining claims or sites are recorded, or the waiver cannot be granted by the BLM. (Example: To obtain a waiver for the assessment year 2012, which begins on September 1, 2011, you must qualify for and file for a waiver no later than September 1, 2011, in the proper BLM State Office.)
8. For all mining claims which require assessment work, you must record an affidavit of labor on or before the December 30th immediately following the filing of this waiver. For all other mining claims or sites waived, you must record a notice of intent to hold on or before the December 30th immediately following the filing of this waiver.
9. Mill and tunnel sites may also be listed on this waiver and be waived from payment of the maintenance fee. A notice of intent to hold for these sites is required to be filed by the December 30th following the filing of this waiver.

RECEIVED
 M AZ STATE OFFICE
 2014 AUG 28 AM 10:43
 PHOENIX, ARIZONA

FOR OFFICIAL USE ONLY

426220

NOTICE OF INTENTION TO HOLD MINING CLAIMS/SITES

When Recorded Return Document to:

Ronald Posey
4598 HAWAIIANA WAY
Kelseyville, CA 95451

BLM
Date
Stamp

RECEIVED
M AZ STATE OFFICE
AUG 28 A 10:43
PHOENIX, ARIZONA

☐ Check here if this is a change of address.

Telephone: 707-277-0226

E-mail Address Ronaldposey26@yahoo.com

I (We) intend to hold the claim(s) and/or site(s) listed below for the calendar year 2014, and I (We) have filed or will file a Notice of Intent to Hold in the county where the claim (s) is located.

Reason for filing a Notice of Intent to Hold instead of an assessment work filing (check one):


- ☐ Maintenance fee was paid to maintain claim(s) during this assessment year.
☐ Mill or tunnel sites.
☒ Claim(s) was located during the current assessment year.
☐ BLM has deferred assessment work (attach copy of decision granting deferment, or pending petition for deferment including date petition was filed.)

| Line No. | AMC NUMBER | CLAIM/SITE NAME | COUNTY RECORDER DATA (If available) | TWP | RNG | SEC |
|----------|------------|-----------------------|-------------------------------------|-----|-----|-----|
| 1 | 426220 | Better than Nothing 1 | 2014-0003093 | 9N | 4W | 20 |
| 2 | | | | | | |
| 3 | | | | | | |
| 4 | | | | | | |
| 5 | | | | | | |
| 6 | | | | | | |
| 7 | | | | | | |
| 8 | | | | | | |
| 9 | | | | | | |
| 10 | | | | | | |

Form: MCF110

Revised Jan.2006

Page 1 of 2



NOTICE OF INTENTION TO HOLD MINING CLAIMS/SITES
page 2

| | |
|--|----------------------|
| RECEIVED BLM AZ STATE OFFICE 2014 AUG 28 A 10:43 PHOENIX, ARIZONA | BLM Date Stamp |
|--|----------------------|

1. State of Arizona, County of Yavapai
2. I (Name) Richard Radonich
3. Reside at (Address) 14720 MoLLuc DR.
City Red Bluff County Tehama State CA Zip 96080 being duly sworn, depose and say that I am a citizen of the United States, more than eighteen years of age, that all of the facts set forth in this notice, subject to the provisions and penalties of 18 U.S.C. 1001 pertaining to the filing of false, fictitious, or fraudulent statements with the United States, are true and correct according to the best of my knowledge, information and belief.
4. Owner's name and address (If not shown in Items 1-3 above). _____


5. Dated: 8/25/14 Signature: Richard Radonich
Called 10/15/14 @ 3:03pm (530) 529-2295; HE GRANTED ME PERMISSION TO WRITE HIS PHONE NUMBER ON HIS NOI, JUST TO CERTIFY THAT HE RECEIVED THE COPIES.

Bureau of Land Management
Arizona State Office
www.az.blm.gov

| |
|--|
| No. of Claims: <u>1</u> x \$10 = <u>10</u> |
| Check No: <u>CASH</u> Init. <u>SC</u> |
| Receipt No.: <u>3115423</u> |
| For BLM Use Only |

Form: MCF110
Revised Jan. 2006
Page 2 of 2

United States Department of the Interior
Bureau of Land Management
 LANDS/RECREATION & PLANNING
 ONE N CENTRAL AVE
 PHOENIX, AZ 85004 -2203
 Phone: 602-417-9200



No: 3115430

Transaction #: 3207173

Date of Transaction: 08/28/2014

CUSTOMER:

RONALD POSEY
 4598 HAWAINA WAY
 KELSEYVILLE, CA 95451-9756 US

| LINE # | QTY | DESCRIPTION | REMARKS | UNIT PRICE | TOTAL |
|---------------|------|--|-----------------------------|------------|----------------|
| 1 | 1.00 | LOCATABLE MINERALS / MINING CLAIMS- NOT NEW-UNADJUD, ONE AUTH NO. ONLY / MINING CLAIM MONEY RECEIVED CASES: AMC426221/\$10.00 | WAIVER 2015 POL 2014 (1) | - n/a - | 10.00 |
| TOTAL: | | | | | \$10.00 |

PAYMENT INFORMATION

| | | | | |
|---|---------|---|-------------|------------|
| 1 | AMOUNT: | 10.00 | POSTMARKED: | N/A |
| | TYPE: | CASH | RECEIVED: | 08/28/2014 |
| | NAME: | POSEY, RONALD 4598 HAWAINA WAY KELSEYVILLE CA 95451-9756 US | | |

REMARKS

10/7/14 ↓ MAILED COPIES w/CORRECTED AMC NUM WITH A NOTE. 10/15/14 @3:03p Richard R. called to CERTIFY Receipt.

This receipt was generated by the automated BLM Collections and Billing System and is a paper representation of a portion of the official electronic record contained therein.

CLAIMANT WILL MAKE HIS CORRECTIONS. CB

**DEPARTMENT OF THE INTERIOR
BUREAU OF LAND MANAGEMENT
MINING CLAIMS**

Run Date/Time: 10/07/2014 12:37 PM

(LIVE) Serial Register Page

Page 1 of 1

01 10-21-1976;090STAT0090;43USC1744

Case Type 384201: PLACER CLAIM

Claim Name: BETTER THAN NOTHING1

Commodity :

Case Disposition: ACTIVE

Required Maintenance Fee: \$310.00

Total Acres

40.000

Serial Number

AMC426220

Lead File Number

AMC426220

Name & Address

Int Rel

RADONICH RICHARD 14720 MOLLUC DR
RADONICH DENNIS 14720 MOLLUC DR

RED BLUFF, CA 96080-9569
RED BLUFF, CA 96080-9569

CLAIMANT
CLAIMANT

Mer Twp Rng Sec Quadrant

District/Field Office

County

14 0090N 0040W 020

SW

HASSAYAMPA FO

YAVAPAI

Act Date

Code

Action

Action Remarks

Receipt Number

| | | | | |
|------------|-----|-----------------------------|----------------------|---------|
| 12/17/2013 | 403 | LOCATION DATE | | |
| 01/22/2014 | 395 | RECORDATION NOTICE RECD | 1 | 2954320 |
| 08/28/2014 | 483 | SMALL MINER CERT FILED | 2015 | |
| 01/22/2014 | 484 | LOCATION YEAR / MAINTENANCE | 2014;\$140 | 2954320 |
| 08/28/2014 | 481 | NOTICE OF INTENT TO HOLD | 2014 | 3115430 |
| 06/09/2014 | 669 | LAND STATUS CHECKED | | |
| 01/22/2014 | 501 | ACCT ADV IN LEAD FILE | AMC426220-AMC426021; | |
| 01/22/2014 | 685 | ADDL MAINTENANCE FEE | 2014;\$140 | 2954320 |

Line Nr Remarks

**NO WARRANTY IS MADE BY BLM
FOR USE OF THE DATA FOR
PURPOSES NOT INTENDED BY BLM**

NOTICE!!

These documents have been scanned!

Do not place un-scanned documents beneath this notice!

Do not remove this notice from this file!

GPO Jacket No. 560-102
Print Order 61540
Rise Business Services, LLC
Job=AZ15 5/10/2019



Box Number= AZ15034



Claim Begin-End: AMC426220-AMC426221

6 Location Notices-Amendments and Supporting Documents



AZ15034-3

AMC426152-AMC428464

MINING CLAIM STATUS REPORT

Data Entered: 1/28/2014 PM

MTP Checked By: EG
GEO Checked By: EG

LEAD SERIAL NUMBER: AMC 426220 thru AMC 426221

NUMBER OF CLAIMS & TYPE:

LODE _____
PLACER _____
2 ASSOCIATION PLACER
MILL SITE _____
TUNNEL SITE _____

TOTAL ACREAGE: 40 ac Per Claim
(Placer Only)

NUMBER OF LOCATORS: _____

CHARGES:

Location Fee @ \$34 = \$ 68
Processing Fee @ \$20 = \$ 40
Maintenance Fee @ \$140 = \$ 280
Add'l Maint Fee for Assoc Placer = \$ 280
SUBTOTAL \$ _____
Other Fees \$ _____
Other Fees \$ _____
TOTAL \$ 668

DOCUMENTS RECEIVED VIA: Over-the-Counter ☒ Mail ☐ TIMELY FILED: Yes ☒ No ☐

LEGAL DESCRIPTION: T 9N R 4W SEC 20 NW 1/4 SW 1/4
T _____ R _____ SEC _____ SW 1/4 SW 1/4
T _____ R _____ SEC _____
T _____ R _____ SEC _____
T _____ R _____ SEC _____

BLM ☒ FOREST SERVICE ☐ SUBJ TO PL 359: Yes ☐ No ☐
WILDERNESS AREA ☐

SPLIT ESTATE: N/A ☐ SX ☐ PX ☐ OTHER ☐
SRHA ☐ Was proper Notice filed if located on SHRA Land? Yes ☐ No ☐

RECONVEYED MINERALS ON BLM LAND REQUIRE OPENING ORDER FROM 1944 TO 1993:

Open to Entry On _____ N/A ☐

COMMENTS/STATUS: VOID ☐ PARTIALLY VOID ☐ PVT MINERALS ☐ WITHDRAWN LANDS ☐
OTHER ☐

☐ Claimant acknowledges that portions of the following claim(s) site(s) may be void or voidable.

Printed Name of Claimant _____ Signature of Claimant _____

*****FINAL ADJUDICATION*****

DATE 6/9/14 INITIALS AT

RECEIVED
B.L.M. AZ STATE OFFICE

2014 JAN 22 P 2: 36

PHOENIX, AZ

SEND TO:

LOCATION NOTICE FOR PLACER MINING CLAIM

NOTICE IS HEREBY GIVEN

that the **Better Than Nothing 1**

placer mining claim has been located by
Richard Radovich

whose current mailing address is
14720 Mohave Dr
Red Bluff CA 96080

The general course of this claim is North to South
and it is situated in Yavapai County, Arizona.
This Claim is 1320 feet in length and 1320 feet in width

BLM
Date
Stamp

PHOENIX, AZ

2014 JAN 22 P 2:37

RECEIVED
B.L.M. AZ STATE OFFICE

Beginning at the SE corner monument on which this location notice is posted course due West 1320 ft to the SW corner, then course 1320 ft due North to the NW corner then, course 1320 ft due East to the NE corner, then course 1320 ft due South back to the beginning at the SE corner of this claim.

This claim is marked by 4 monuments, one at each corner of the claim

The location monument on which this notice is posted is situated within Section 20, Township 9N, Range 4W Gila and Salt River Meridian, Weaver Mining District, Yavapai County, Arizona.

This claim encompasses portions of the following quarter section(s),
SW of section 20, T9N, R4W, Gila and Salt River Meridian, Weaver Mining District, Yavapai County, Arizona.

The locality of this claim with reference to some natural object or permanent monument and additional information (if any) concerning its locality is as follows:

1. The SW corner of the claim is located 1320 feet due North of the SW corner survey monument of Section 20, T9N, R4W Gila and Salt River Meridian, Weaver Mining District, Yavapai County, Arizona.

DATED AND POSTED on the ground this 17th day of December, 2013.

LOCATOR(S)

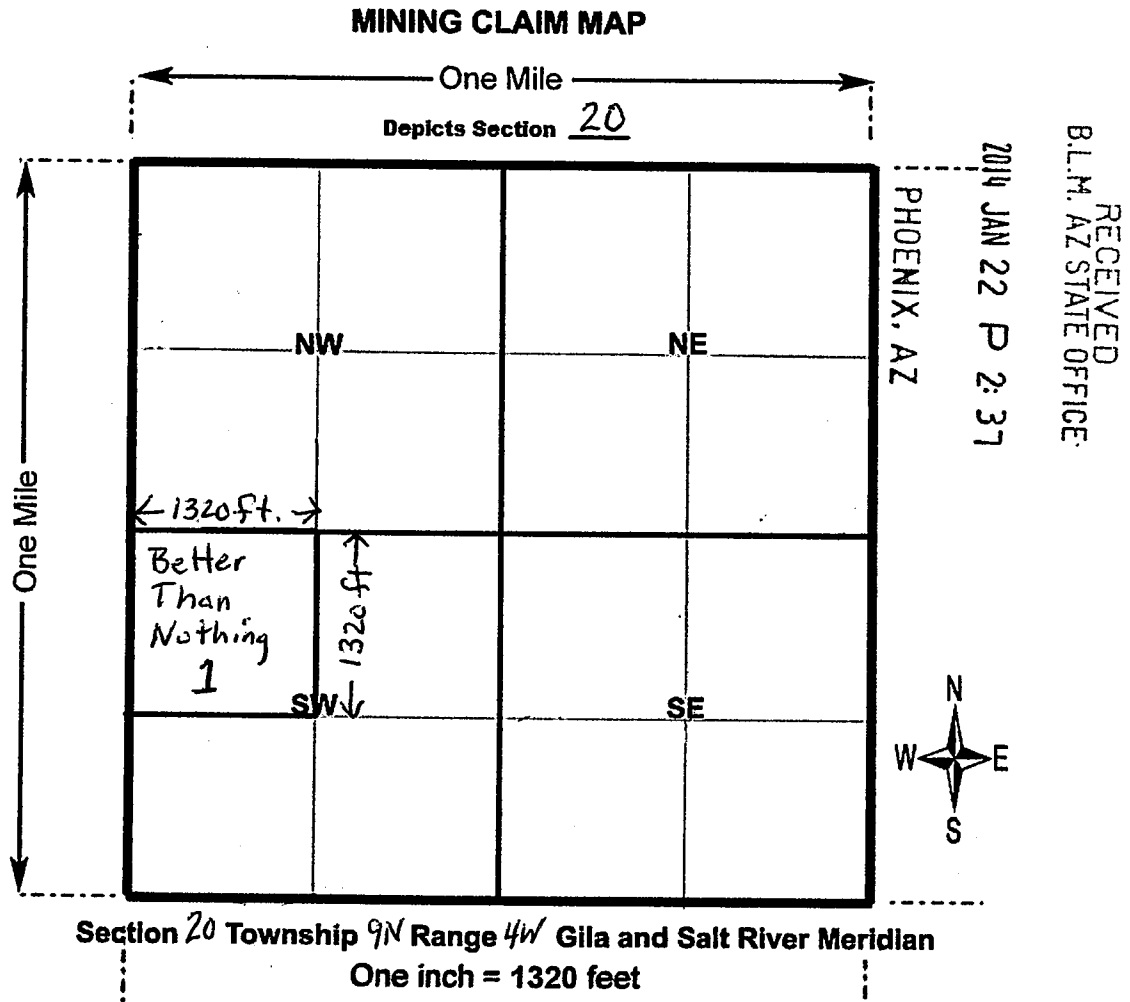
Agent only ()

Richard Radovich Richard Radovich
Dennis Radovich Dennis Radovich

ATC 26220

Location Notice for Placer Mining Claim

page 2



1. The above map depicts the Better Than Nothing 1 placer mining claim located in Section 20 Township 9N Range 4W Gila and Salt River Meridian, Weaver mining District, yavapai County, Arizona.
2. The Type of corner and location monuments used are 2 inch white PVC posts more than 4 foot tall
3. The bearings and distances in degrees and feet between claim corners are as depicted on the above map.

SEND TO:

LOCATION NOTICE FOR PLACER MINING CLAIM

NOTICE IS HEREBY GIVEN

that the **Better Than Nothing 2**

placer mining claim has been located by

RONALD POSEY

whose current mailing address is

4598 HAWAIIA WAY
KELSEYVILLE CA 95451

The general course of this claim is North to South
and it is situated in Yavapai County, Arizona.

This claim is 1320 feet in length and 1320 feet in width

BLM
Date
Stamp

PHOENIX, AZ

2014 JAN 22 P 2:37

RECEIVED
B.L.M. AZ STATE OFFICE

Beginning at the NE corner monument on which this location notice is posted course due South 1320 ft to the SE corner, then course 1320 ft due West to the SW corner then, course 1320 ft due North to the NW corner, then course 1320 ft due East back to the beginning at the NE corner of this claim.

This claim is marked by 4 monuments, one at each corner of the claim

The location monument on which this notice is posted is situated within Section 20, Township 9N, Range 4W Gila and Salt River Meridian, Weaver Mining District, Yavapai County, Arizona.

This claim encompasses portions of the following quarter section(s),
SW of Section 20, T9N, R4W, Gila and Salt River Meridian, Weaver Mining District, Yavapai County, Arizona.

The locality of this claim with reference to some natural object or permanent monument and additional information (if any) concerning its locality is as follows:

1. The SW corner of the claim is located at the SW corner survey monument of Section 20, T9N, R4W Gila and Salt River Meridian, Weaver Mining District, Yavapai County, Arizona.

DATED AND POSTED on the ground this 17th day of, December, 2013.

LOCATOR(s)

RONALD POSEY
Walter Posey

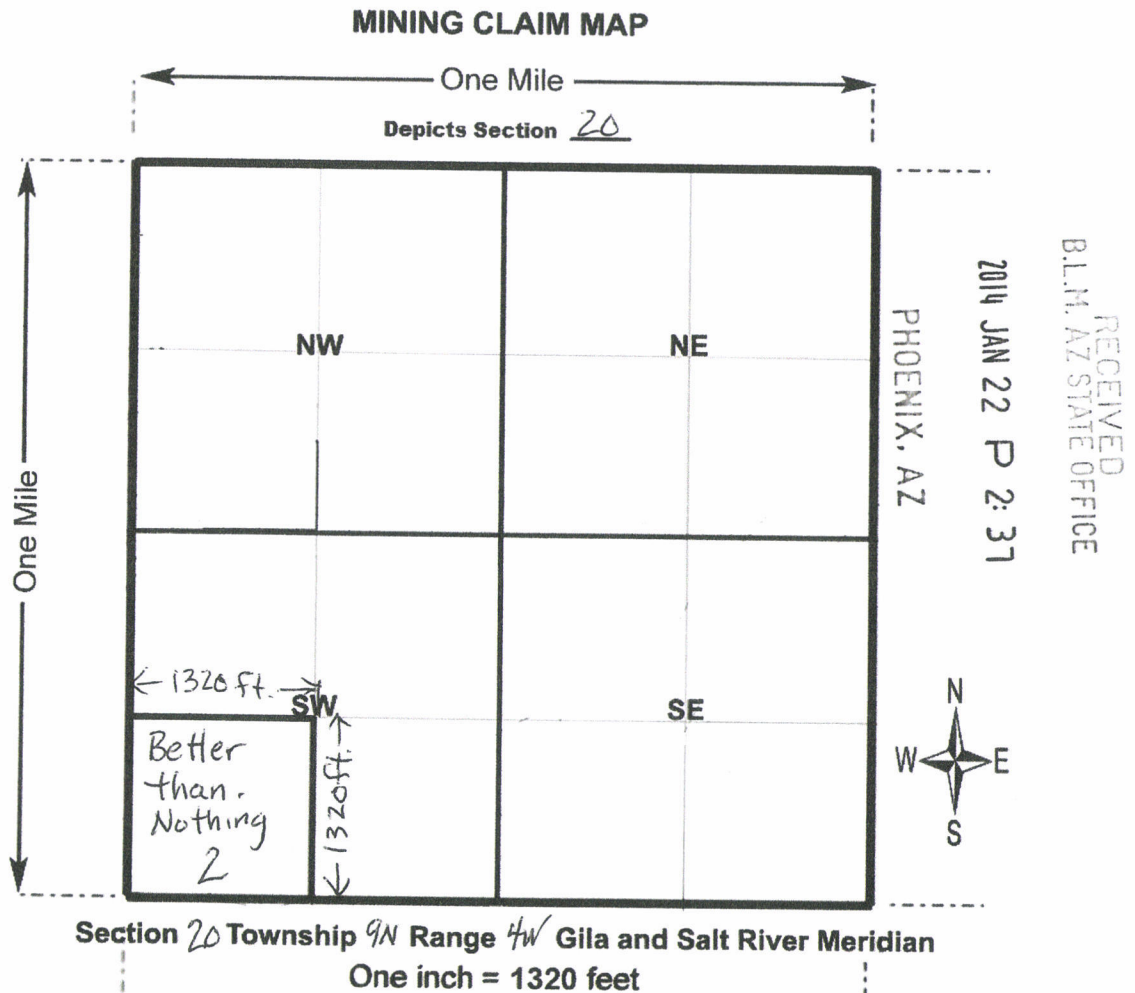
AGENT (only)

Ronald Posey
Walter Posey

AMC426221

Location Notice for Placer Mining Claim

page 2



1. The above map depicts the Better than Nothing 2 placer mining claim located in Section 20 Township 9N Range 4W Gila and Salt River Meridian, Weaver mining District, Yavapai County, Arizona.
2. The Type of corner and location monuments used are 2 inch white PVC posts more than 4 foot tall
3. The bearings and distances in degrees and feet between claim corners are as depicted on the above map.

RUN TIME: 02:20 PM

**DEPARTMENT OF INTERIOR
BUREAU OF LAND MANAGEMENT**

**RUN DATE: 01/22/2014
Page 1 of 1**

Input Parameters for Geographic Report with Land

System Id = CR

Admin State = AZ

Geo State =

Casetype Begins With

Case Disp Txt = AUTHORIZED, CANCELLED, EXPIRED, PENDING, REJECTED, RELINQUISHED, VOID, WITHDRAWN

Mer Twp Rng = 14 0090N 0040W

Section = 020, 999

Mtrs =

Commodity =

Commodity Txt =

Pending Org =

Pend Org Decode =

Total Rows Returned: 2

**NO WARRANTY IS MADE BY BLM FOR USE OF THE DATA
FOR PURPOSES NOT INTENDED BY BLM**

RUN TIME: 02:20 PM

Adm State: AZ

UNITED STATES DEPARTMENT OF INTERIOR
BUREAU OF LAND MANAGEMENT
GEOGRAPHIC REPORT WITH LAND
Sorted by Serial Number

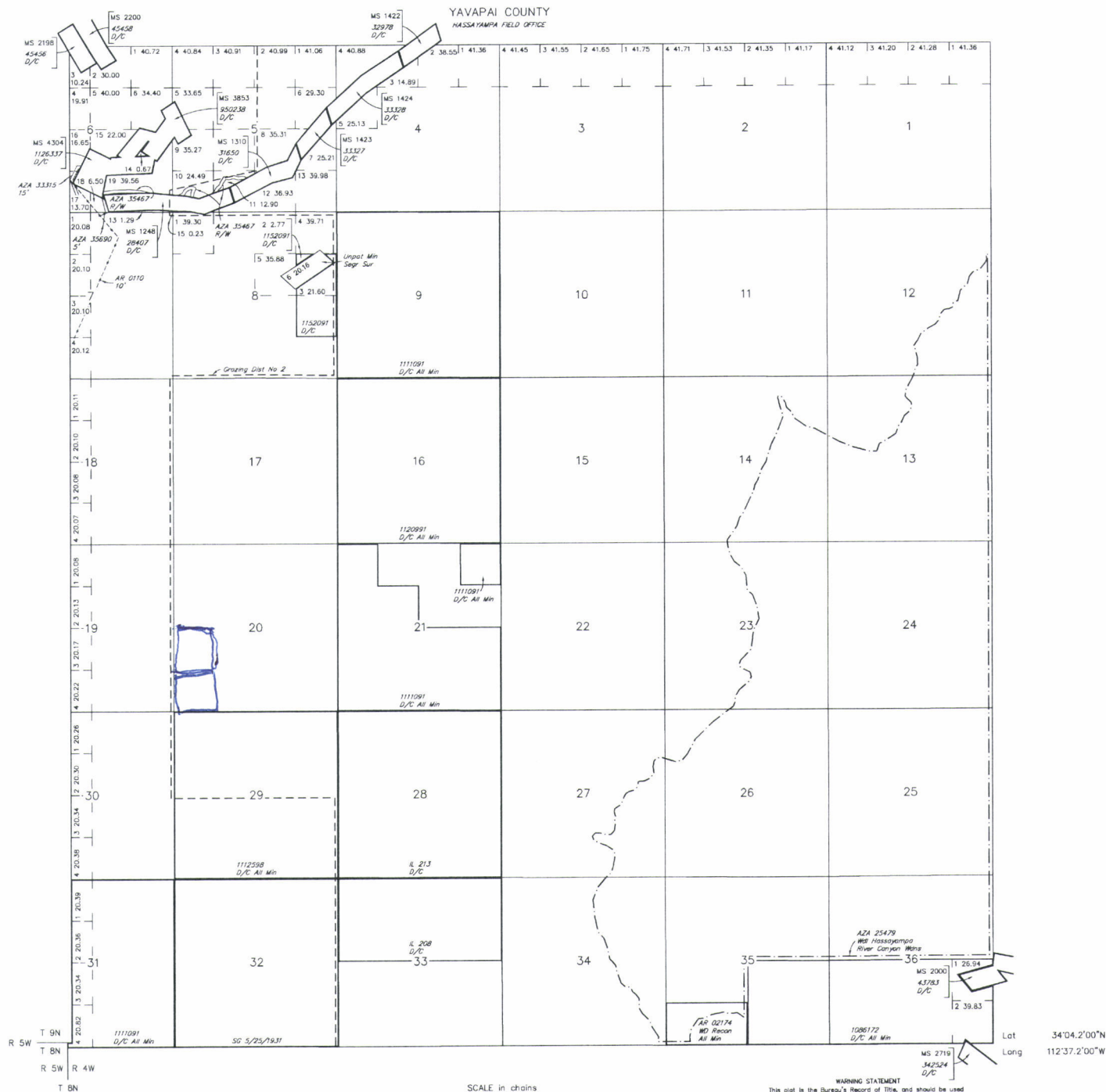
RUN DATE: 01/22/2014
Page 1 of 1

Serial Number: AZA 024160
Total Case Acres: 1.000

| <u>Casetype</u> | <u>Case Disp</u> | 14 | 0090N | 0040W | <u>Sect</u> | <u>Sur Typ</u> | <u>Sur Num</u> | <u>Suff</u> | <u>Subdivision</u> | <u>Act Pend</u> |
|-----------------|------------------|----|-------|-------|-------------|----------------|----------------|-------------|--------------------|-----------------|
| 293200 | AUTHORIZED | | | | 020 | FF | | 1 | PORTION OF; | |

Serial Number: AZA 032341
Total Case Acres: 1.000

| <u>Casetype</u> | <u>Case Disp</u> | 14 | 0090N | 0040W | <u>Sect</u> | <u>Sur Typ</u> | <u>Sur Num</u> | <u>Suff</u> | <u>Subdivision</u> | <u>Act Pend</u> |
|-----------------|------------------|----|-------|-------|-------------|----------------|----------------|-------------|--------------------|-----------------|
| 293200 | AUTHORIZED | | | | 020 | FF | | | PORTION OF; | |

STATUS OF PUBLIC DOMAIN
LAND AND MINERAL TITLES[illegible]

FOR ORDERS AFFECTING DISPOSAL OR USE OF
UNIDENTIFIED LANDS WITHDRAWN FOR CLASSIFICATION,
MINERALS, WATER AND/OR OTHER PUBLIC PURPOSES,
REFER TO INDEX OF MISCELLANEOUS DOCUMENTS.

MDS 286 NW

[illegible]

34°04.2'00"N
112°37.2'00"W

| | | |
|------------|------|---------|
| CURRENT TO | NW | GSR Mer |
| 5-29-2013 | ACAD | T 9 N |
| | | R 4 W |